

RWE

MASDAR 

**RWE Renewables UK Dogger Bank
South (West) Limited**

**RWE Renewables UK Dogger Bank
South (East) Limited**

Dogger Bank South Offshore Wind Farms

August 2024 Geophysical Assessment Report

Part 7 of 9


Pre-Examination Procedural Deadline

October 2024

Application Reference: 10.6

Revision: 01

Unrestricted



Company:	RWE Renewables UK Dogger Bank South (West) Limited and RWE Renewables UK Dogger Bank South (East) Limited	Asset:	Development
Project:	Dogger Bank South Offshore Wind Farms	Sub Project/Package:	Consents
Document Title or Description:	August 2024 Geophysical Assessment Report Part 7 of 9		
Document Number:	005325766-01	Contractor Reference Number:	PC2340-RHD-ON-ZZ-AX-Z-0865

COPYRIGHT © RWE Renewables UK Dogger Bank South (West) Limited and RWE Renewables UK Dogger Bank South (East) Limited, 2024. All rights reserved.

This document is supplied on and subject to the terms and conditions of the Contractual Agreement relating to this work, under which this document has been supplied, in particular:

LIABILITY


In preparation of this document RWE Renewables UK Dogger Bank South (West) Limited and RWE Renewables UK Dogger Bank South (East) Limited has made reasonable efforts to ensure that the content is accurate, up to date and complete for the purpose for which it was contracted. RWE Renewables UK Dogger Bank South (West) Limited and RWE Renewables UK Dogger Bank South (East) Limited makes no warranty as to the accuracy or completeness of material supplied by the client or their agent.

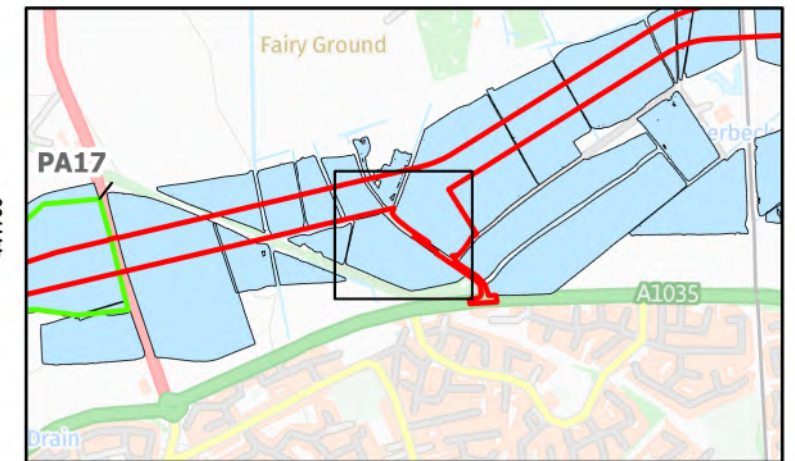
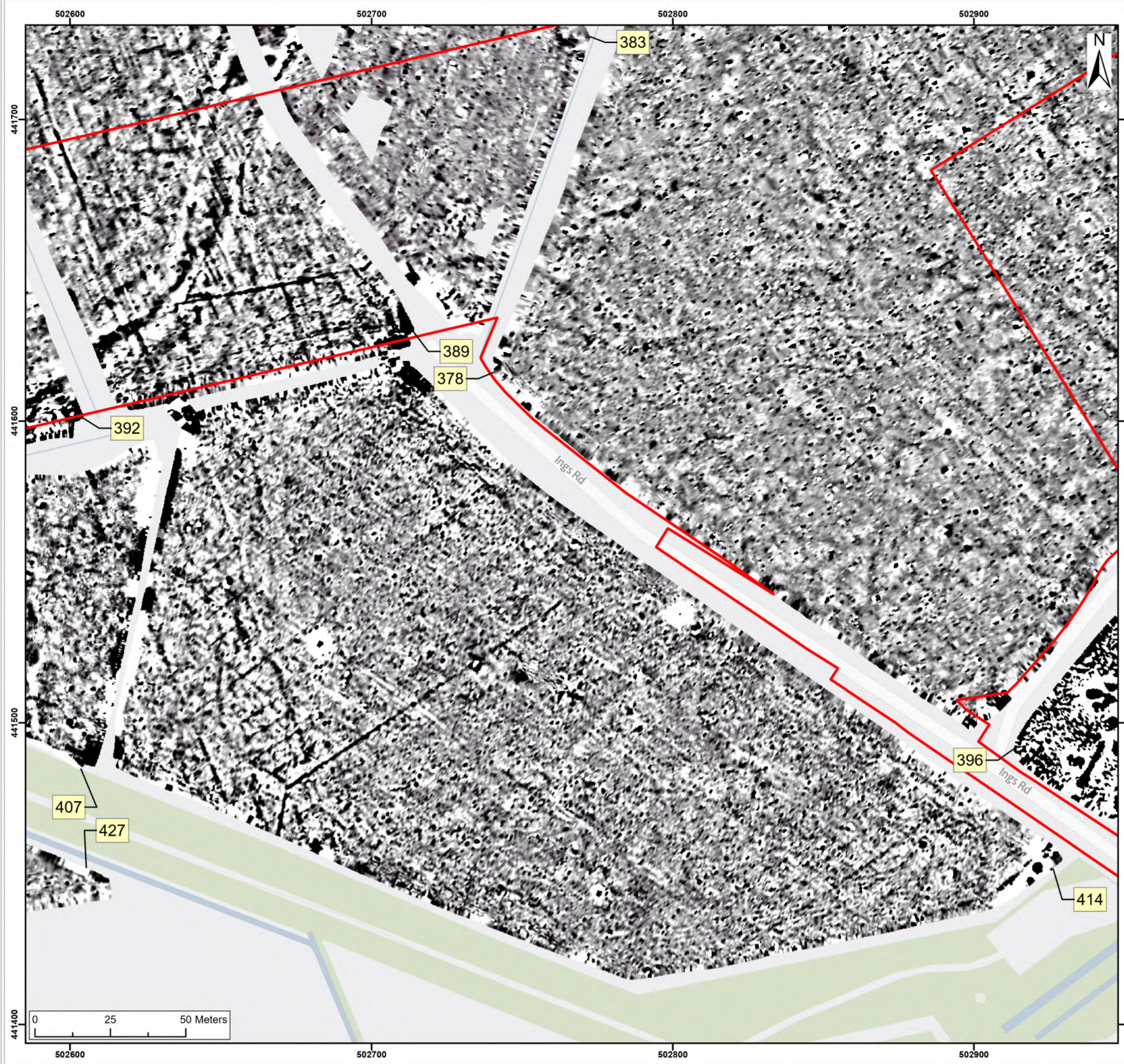
Other than any liability on RWE Renewables UK Dogger Bank South (West) Limited and RWE Renewables UK Dogger Bank South (East) Limited detailed in the contracts between the parties for this work RWE Renewables UK Dogger Bank South (West) Limited and RWE Renewables UK Dogger Bank South (East) Limited shall have no liability for any loss, damage, injury, claim, expense, cost or other consequence arising as a result of use or reliance upon any information contained in or omitted from this document.

Any persons intending to use this document should satisfy themselves as to its applicability for their intended purpose.

The user of this document has the obligation to employ safe working practices for any activities referred to and to adopt specific practices appropriate to local conditions.

Rev No.	Date	Status/Reason for Issue	Author	Checked by	Approved by
01	August 2024	Issued for information	AOC	RWE	RWE





Legend:

Onshore Development Area

2nT

█

-1nT

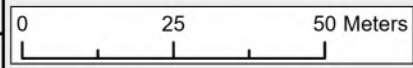
SX	P07	18/07/2024	Draft		SO	AG	JL
SUI	REV	DATE	DESCRIPTION		DRW	CHK	APR

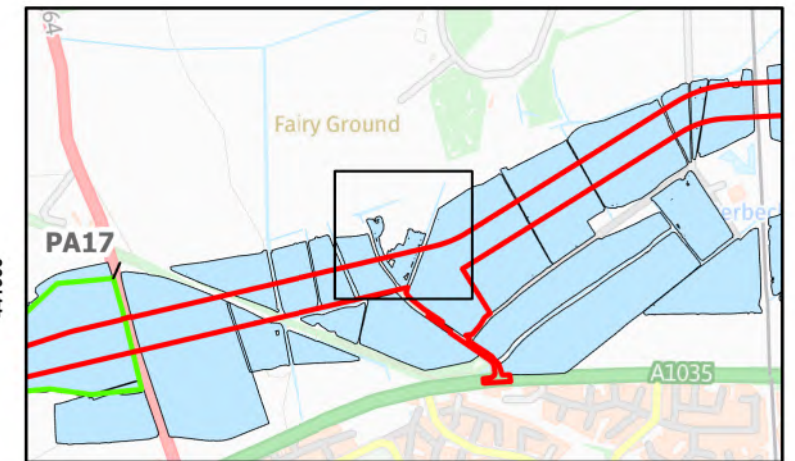
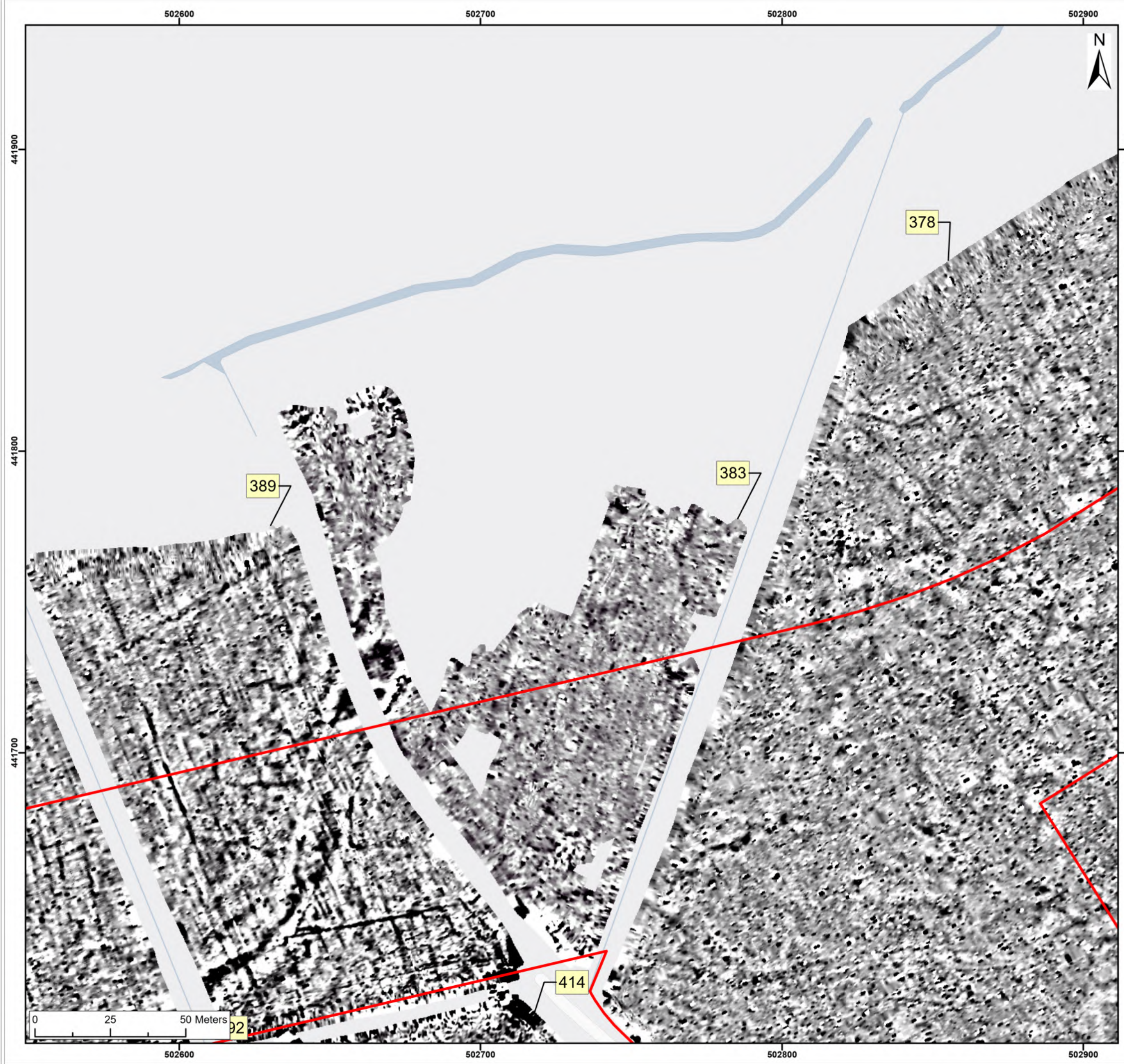
Title:
 Archive Greyscale Images:
 378, 414, 407

Figure:22-7-383 Drawing No: PB2340-RHD-ZZ-ZZ-DR-Z-0383

Co-ordinate system: British National Grid	Page Size: A3	Scale: 1:1,250
--	------------------	-------------------

Project: Dogger Bank South Offshore Wind Farms	Report: Archaeological Geophysical Survey Report
--	--





Legend:

Onshore Development Area

2nT

-1nT

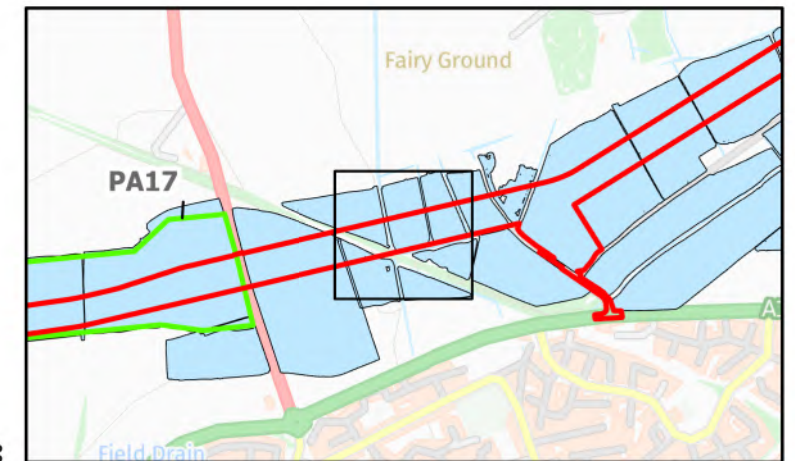
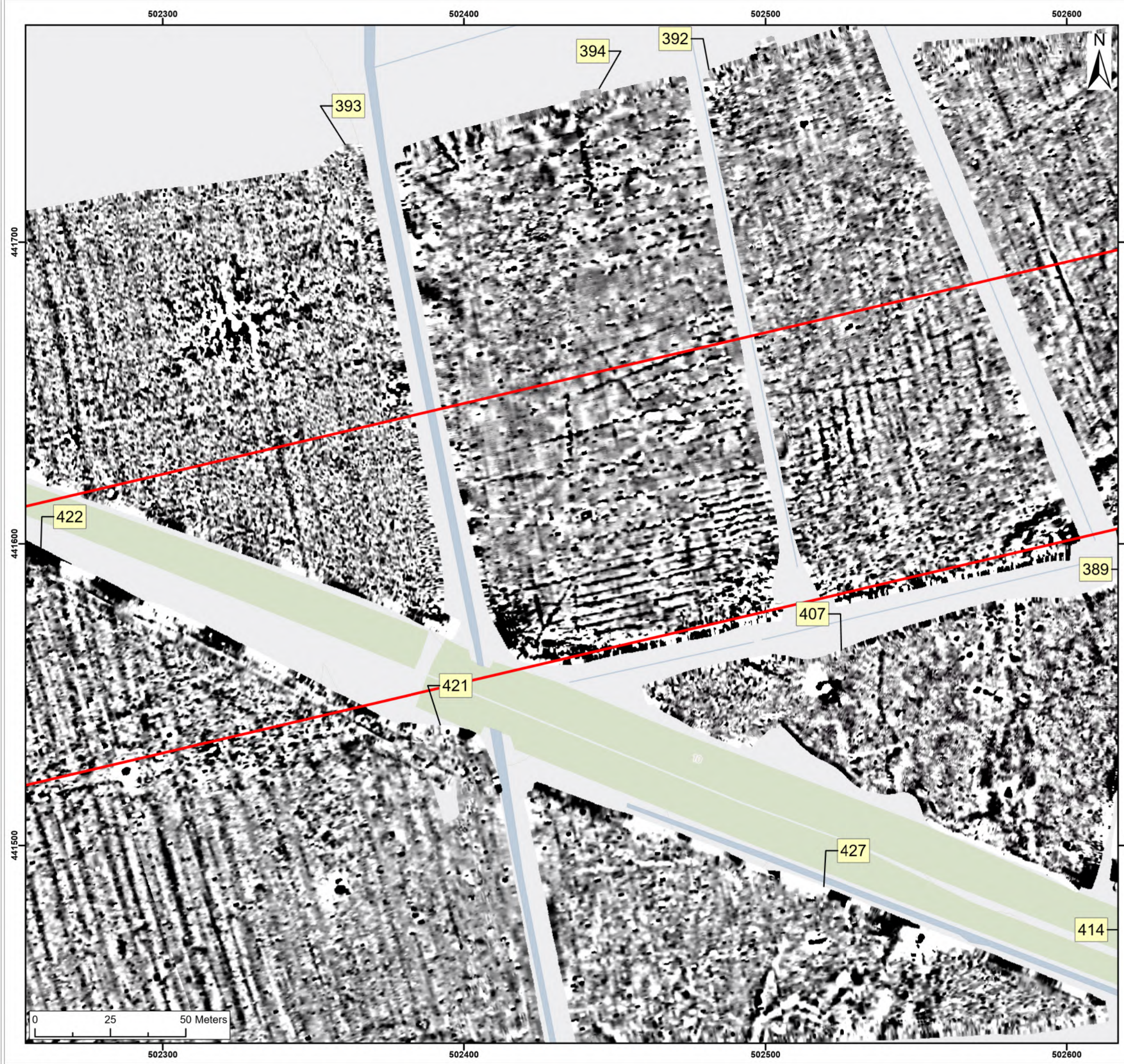
SX	P07	18/07/2024	Draft		SO	AG	JL
SUI	REV	DATE	DESCRIPTION		DRW	CHK	APR

Title:

Archive Greyscale Images:
378, 383, 389

Figure:22-7-384	Drawing No: PB2340-RHD-ZZ-ZZ-DR-Z-0384	
Co-ordinate system: British National Grid	Page Size: A3	Scale: 1:1,250
Project: Dogger Bank South Offshore Wind Farms	Report: Archaeological Geophysical Survey Report	





Legend:

Onshore Development Area

2nT

-1nT

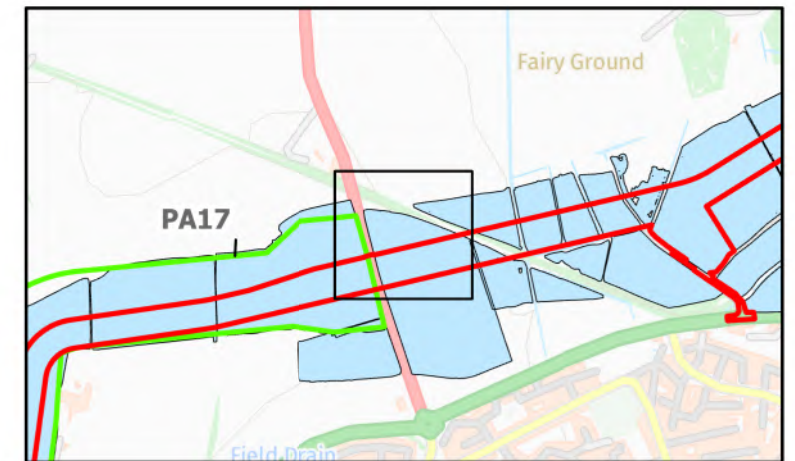
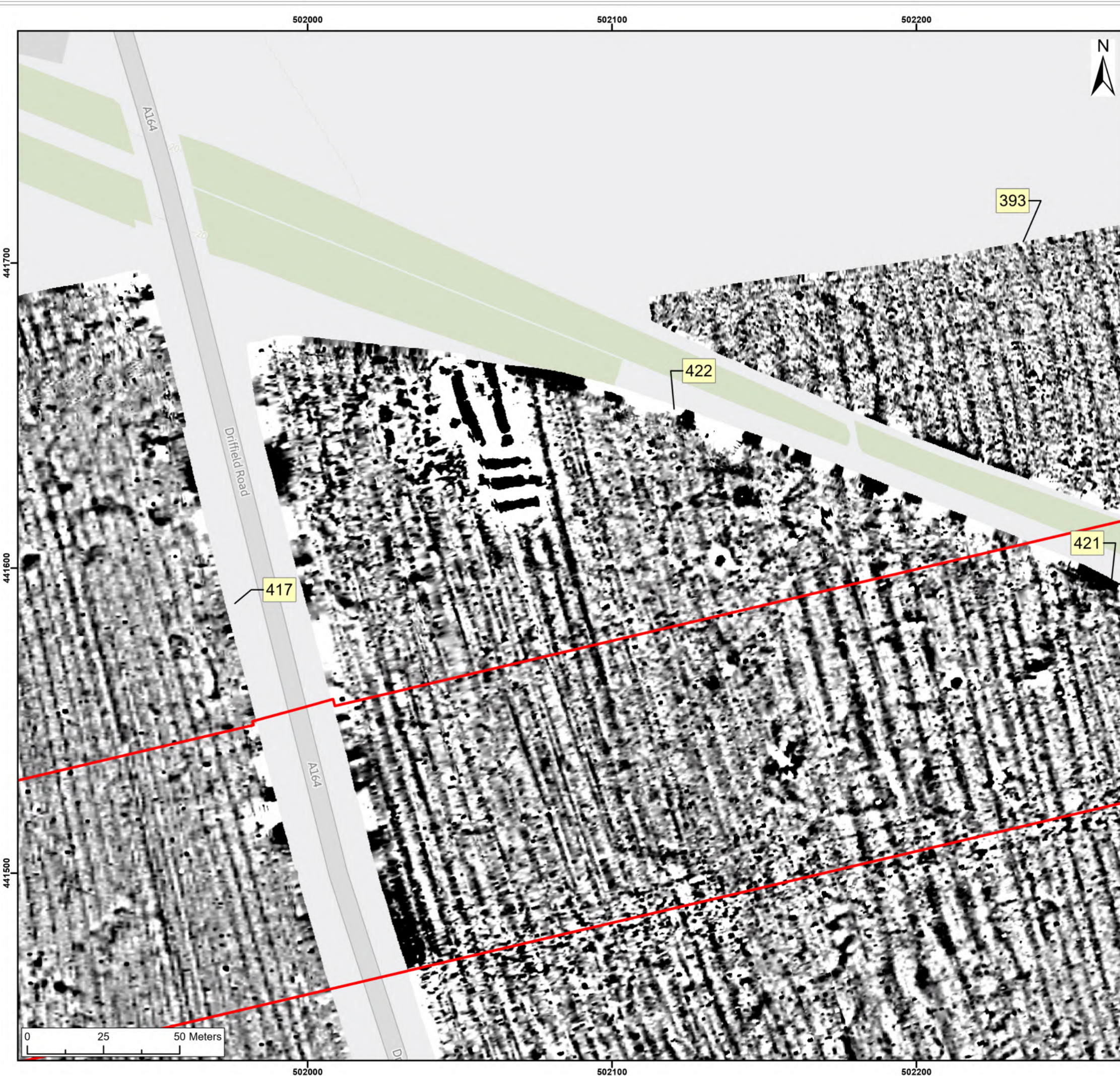
SX	P07	18/07/2024	Draft	SO	AG	JL
SUI	REV	DATE	DESCRIPTION	DRW	CHK	APR

Title:

Archive Greyscale Images:
392, 394, 393, 407, 427, 421

Figure:22-7-385	Drawing No: PB2340-RHD-ZZ-ZZ-DR-Z-0385	
Co-ordinate system: British National Grid	Page Size: A3	Scale: 1:1,250
Project: Dogger Bank South Offshore Wind Farms	Report: Archaeological Geophysical Survey Report	





Legend:

- Onshore Development Area

2nT

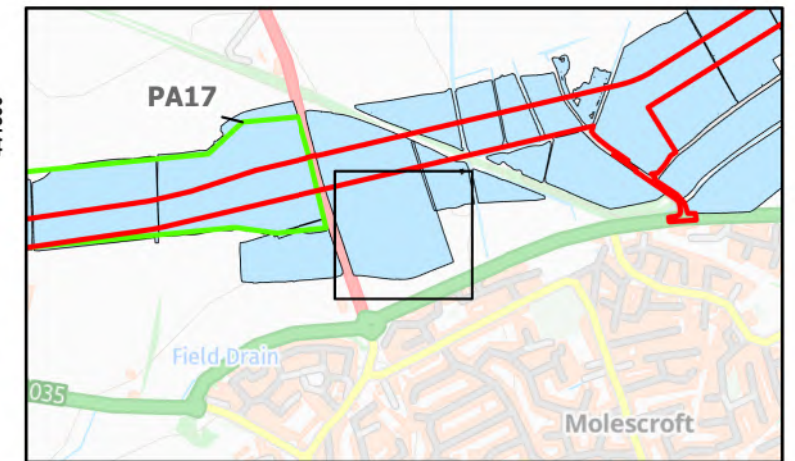
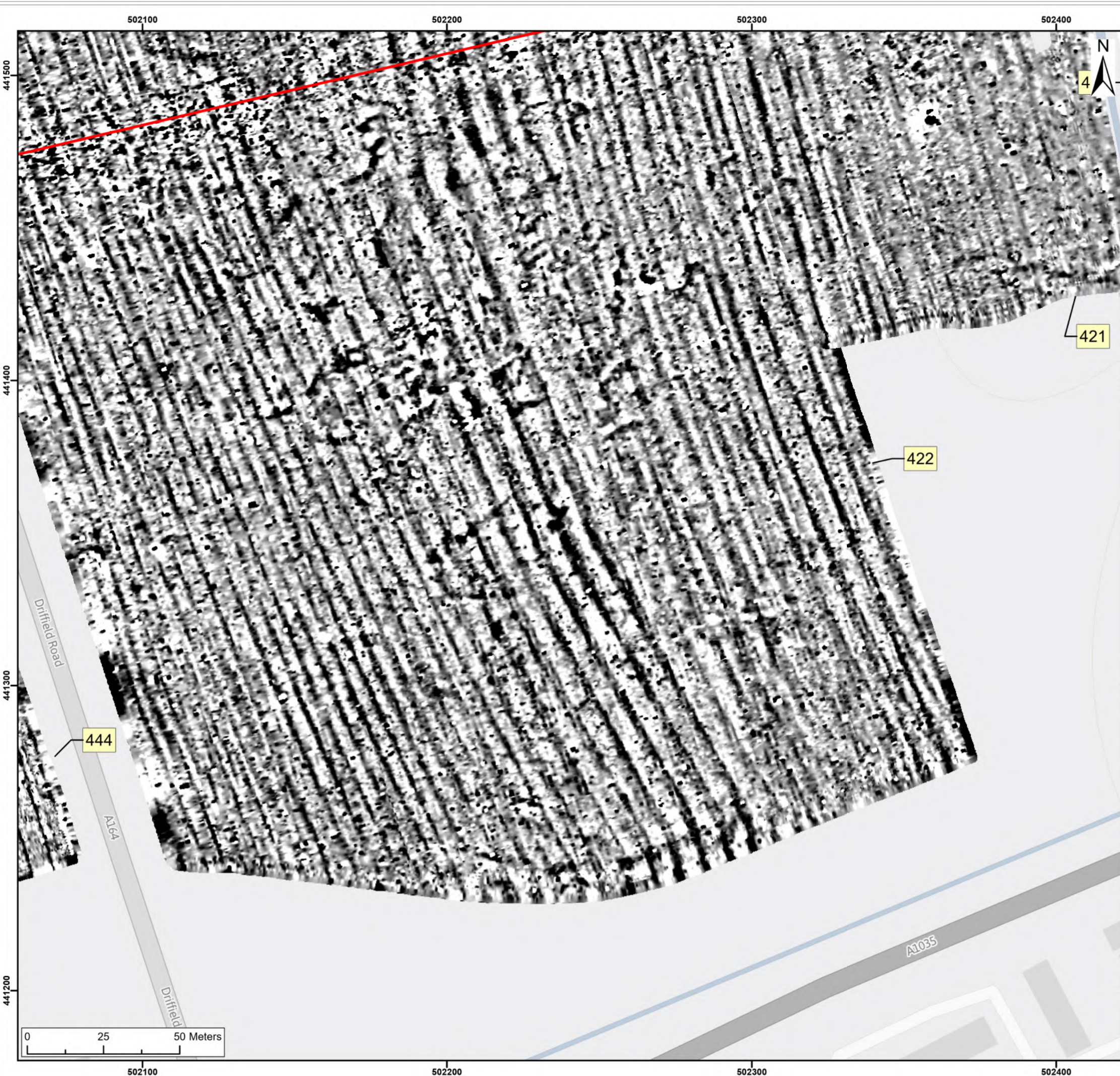
-1nT

SX	P07	18/07/2024	Draft	SO	AG	JL
SUI	REV	DATE	DESCRIPTION	DRW	CHK	APR

Title:
 Archive Greyscale Images:
 393, 422, 417

Figure:22-7-386	Drawing No: PB2340-RHD-ZZ-ZZ-DR-Z-0386	
Co-ordinate system: British National Grid	Page Size: A3	Scale: 1:1,250
Project: Dogger Bank South Offshore Wind Farms	Report: Archaeological Geophysical Survey Report	





Legend:

Onshore Development Area

2nT

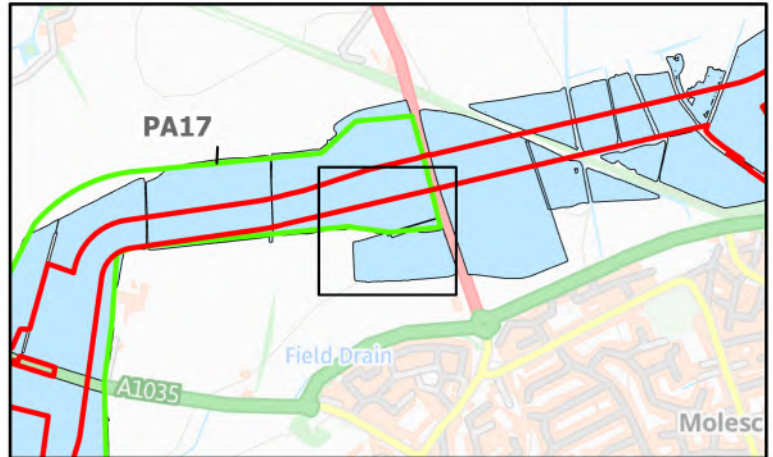
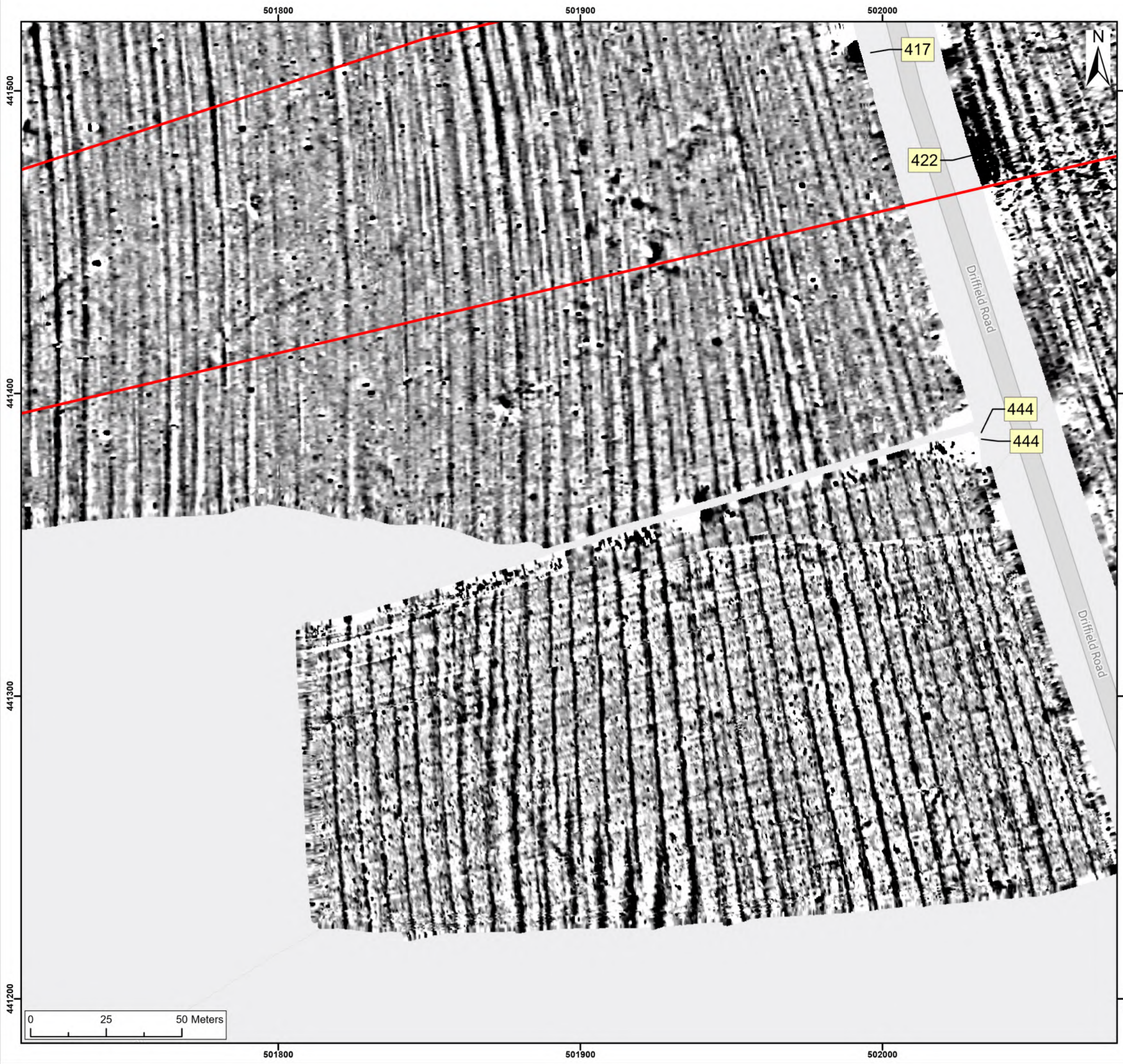
-1nT

SX	P07	18/07/2024	Draft	SO	AG	JL
SUI	REV	DATE	DESCRIPTION	DRW	CHK	APR

Title:
Archive Greyscale Images:
422, 417, 421

Figure:22-7-387	Drawing No: PB2340-RHD-ZZ-ZZ-DR-Z-0387	
Co-ordinate system: British National Grid	Page Size: A3	Scale: 1:1,250
Project: Dogger Bank South Offshore Wind Farms	Report: Archaeological Geophysical Survey Report	





Legend:

Onshore Development Area

2nT

-1nT

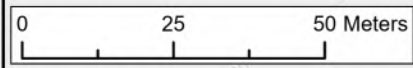
SX	P07	18/07/2024	Draft	SO	AG	JL
SUI	REV	DATE	DESCRIPTION	DRW	CHK	APR

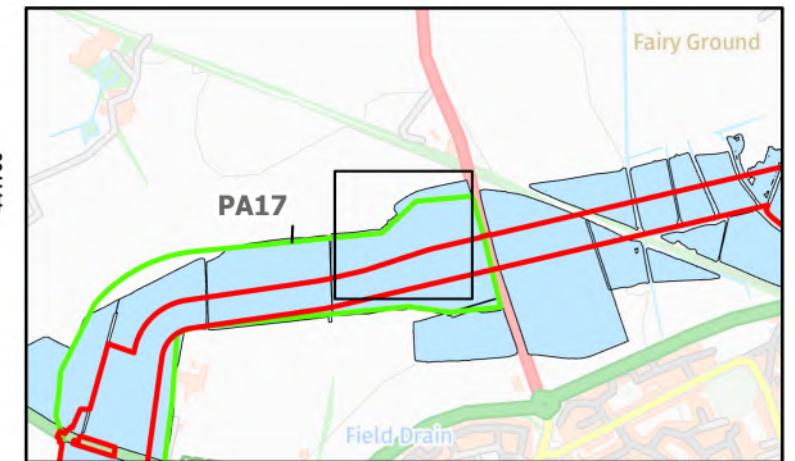
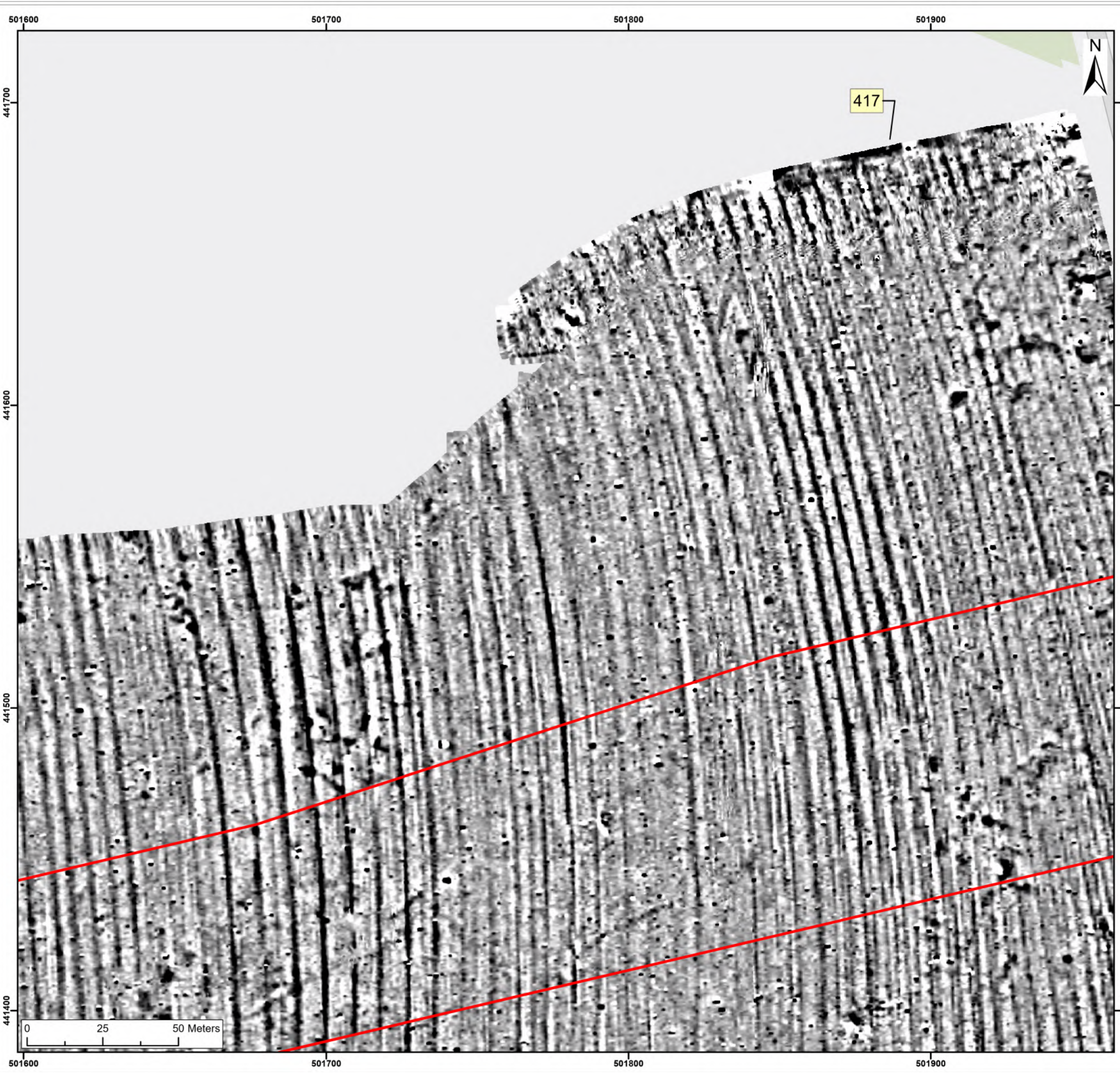
Title:
 Archive Greyscale Images:
 417, 444

Figure:22-7-388 Drawing No: PB2340-RHD-ZZ-ZZ-DR-Z-0388

Co-ordinate system: British National Grid	Page Size: A3	Scale: 1:1,250
--	------------------	-------------------

Project: Dogger Bank South Offshore Wind Farms	Report: Archaeological Geophysical Survey Report
--	--





Legend:

Onshore Development Area

2nT

█

-1nT

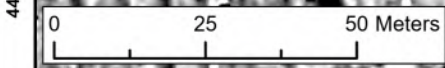
SX	P07	18/07/2024	Draft		SO	AG	JL
SUI	REV	DATE	DESCRIPTION		DRW	CHK	APR

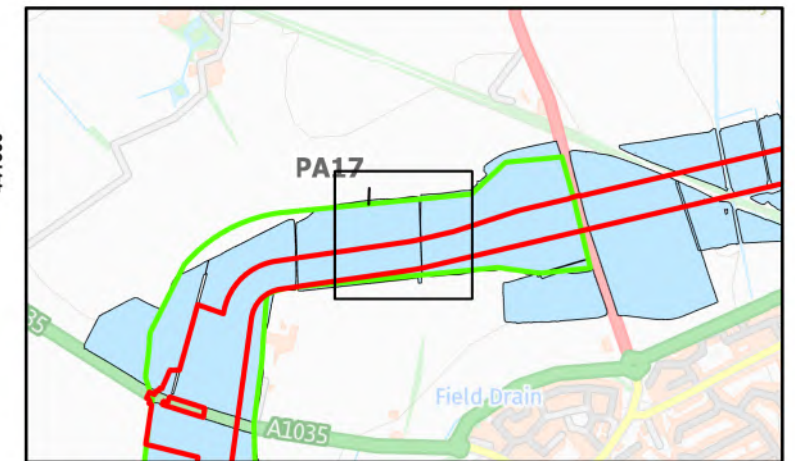

Title:
 Archive Greyscale Images:
 417

Figure:22-7-389 Drawing No: PB2340-RHD-ZZ-ZZ-DR-Z-0389

Co-ordinate system: British National Grid	Page Size: A3	Scale: 1:1,250
--	------------------	-------------------

Project: Dogger Bank South Offshore Wind Farms	Report: Archaeological Geophysical Survey Report
--	--





Legend:

Onshore Development Area

2nT

█

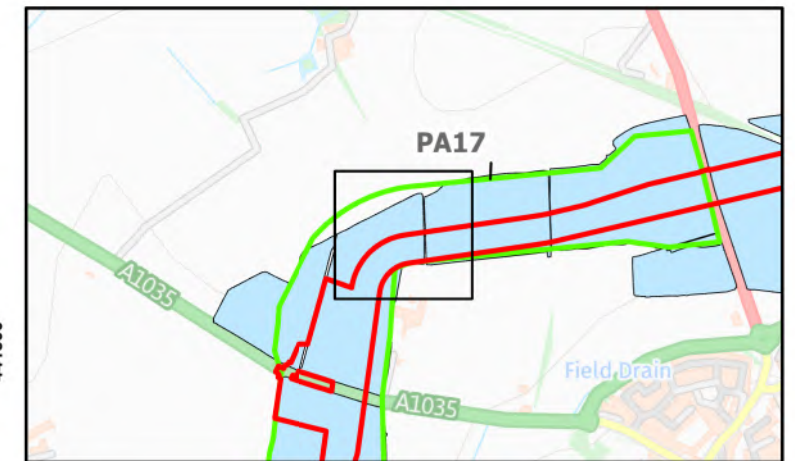
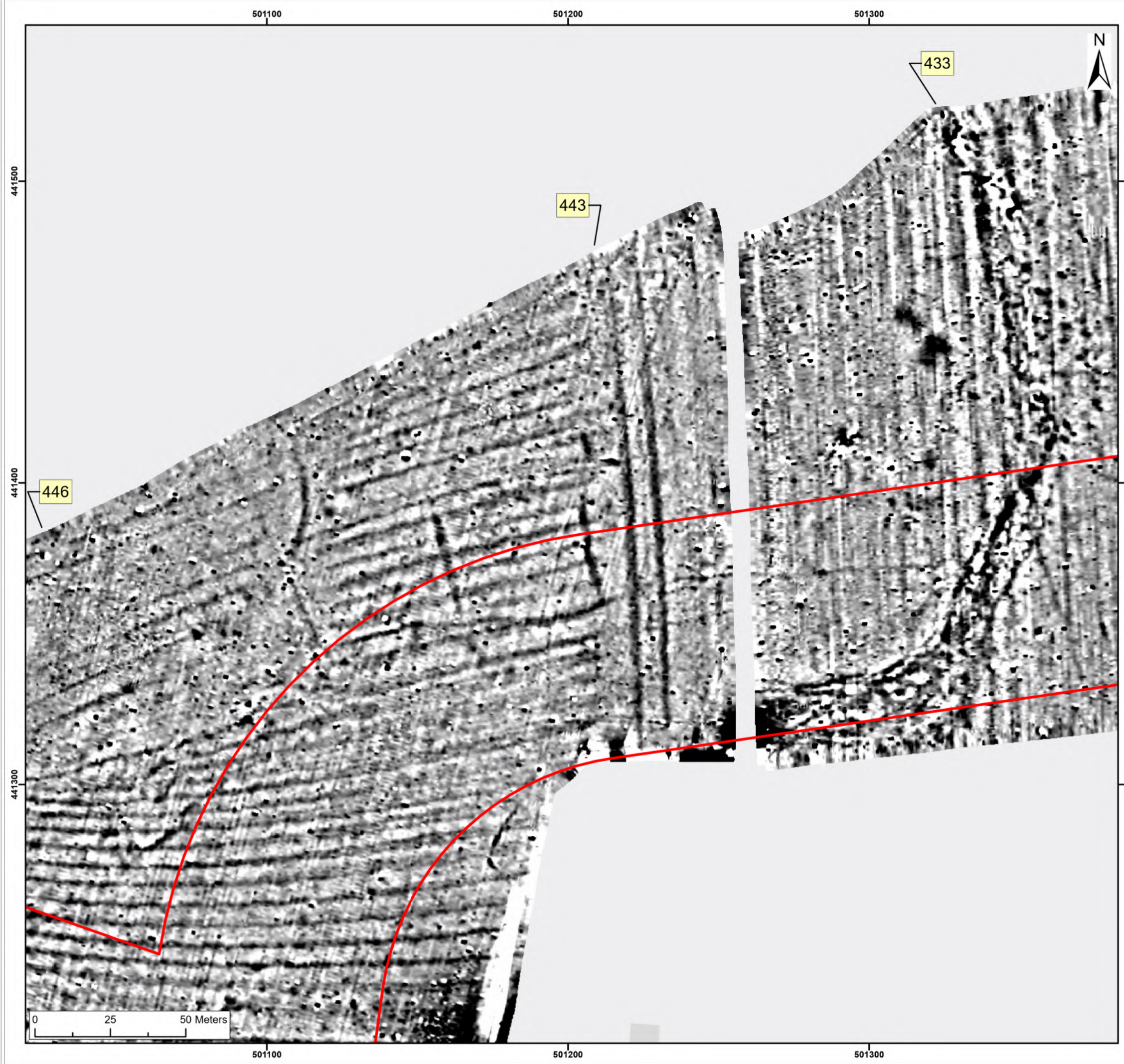
-1nT

SX	P07	18/07/2024	Draft		SO	AG	JL
SUI	REV	DATE	DESCRIPTION		DRW	CHK	APR

Title:
 Archive Greyscale Images:
 417, 433

Figure:22-7-390	Drawing No: PB2340-RHD-ZZ-ZZ-DR-Z-0390	
Co-ordinate system: British National Grid	Page Size: A3	Scale: 1:1,250
Project: Dogger Bank South Offshore Wind Farms	Report: Archaeological Geophysical Survey Report	





Legend:

Onshore Development Area

2nT

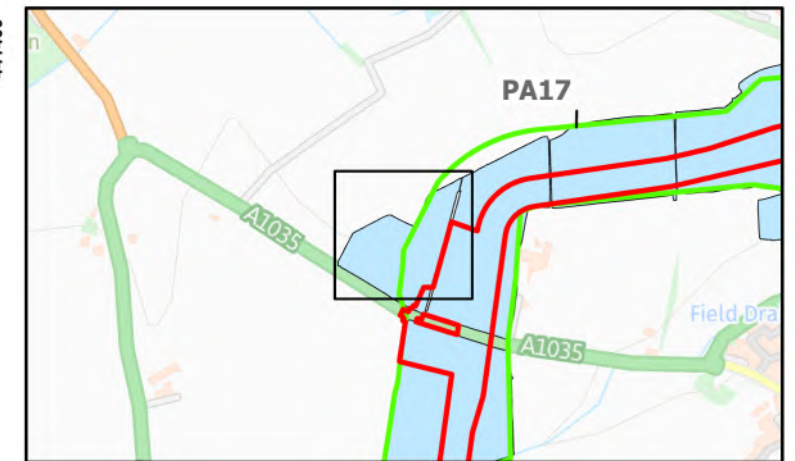
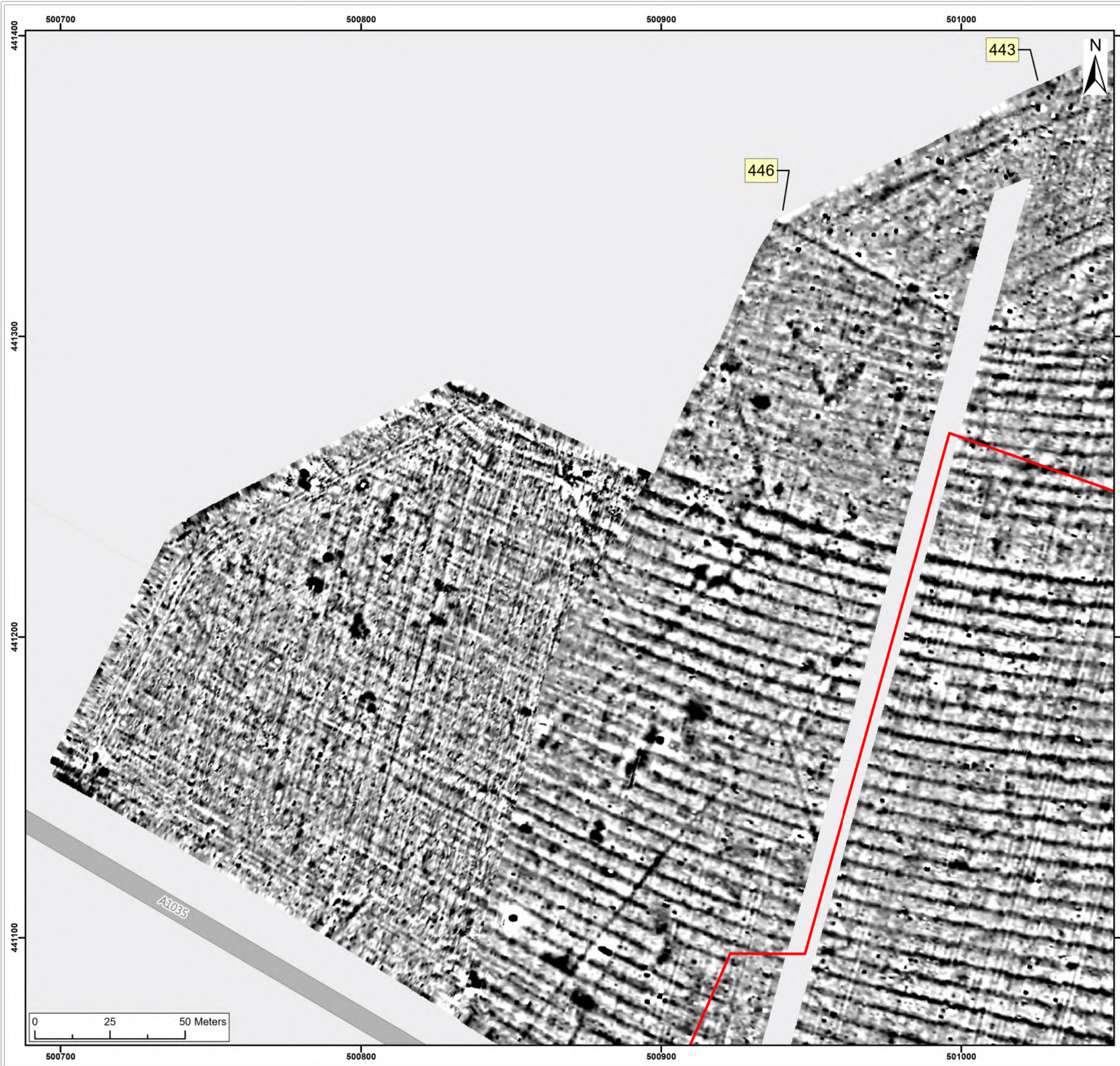
-1nT

SX	P07	18/07/2024	Draft	SO	AG	JL
SUI	REV	DATE	DESCRIPTION	DRW	CHK	APR

Title:
Archive Greyscale Images:
433, 443

Figure:22-7-391	Drawing No: PB2340-RHD-ZZ-ZZ-DR-Z-0391	
Co-ordinate system: British National Grid	Page Size: A3	Scale: 1:1,250
Project: Dogger Bank South Offshore Wind Farms	Report: Archaeological Geophysical Survey Report	





Legend:

Onshore Development Area

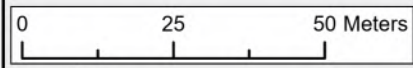
2nT

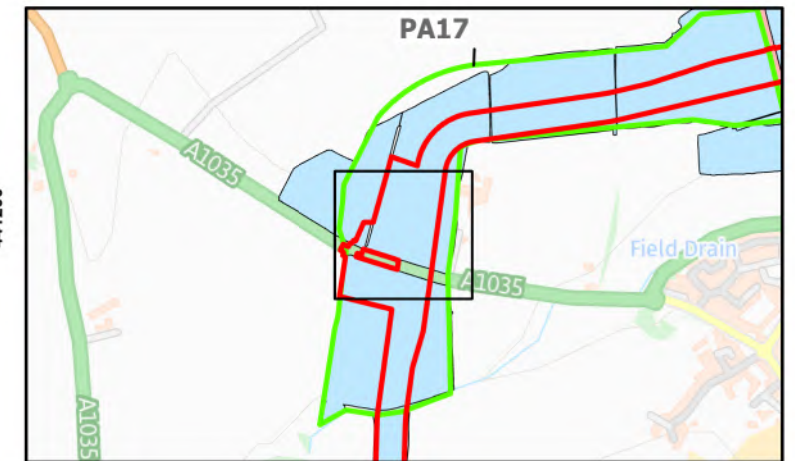
-1nT

SX	P07	18/07/2024	Draft	SO	AG	JL
SUI	REV	DATE	DESCRIPTION	DRW	CHK	APR

Title:
 Archive Greyscale Images:
 443, 446

Figure:22-7-392	Drawing No: PB2340-RHD-ZZ-ZZ-DR-Z-0392	
Co-ordinate system: British National Grid	Page Size: A3	Scale: 1:1,250
Project: Dogger Bank South Offshore Wind Farms	Report: Archaeological Geophysical Survey Report	





Legend:

Onshore Development Area

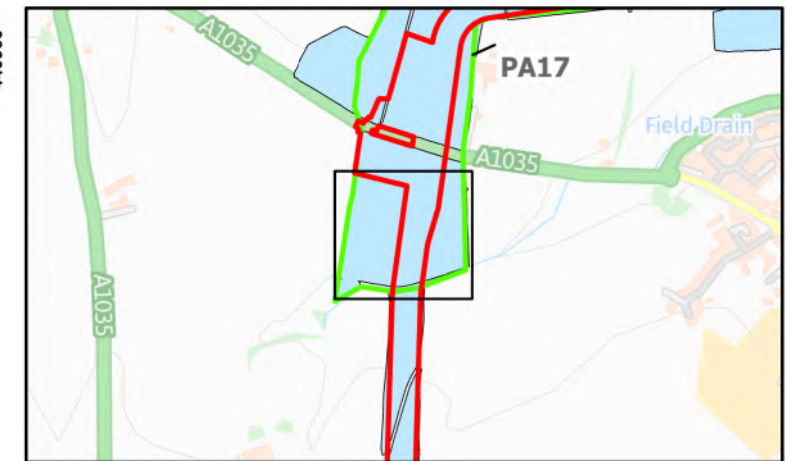
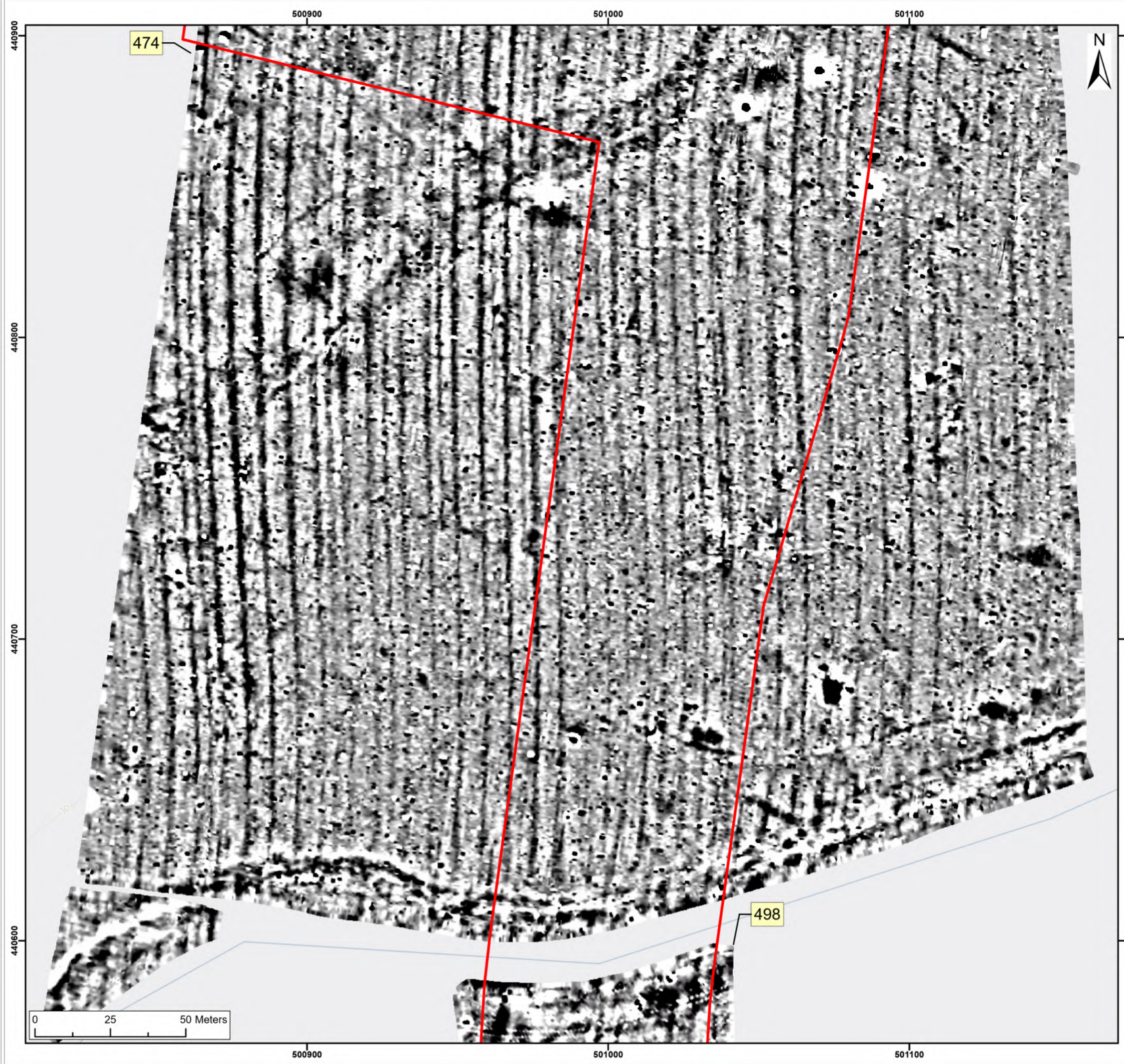
2nT
-1nT

SX	P07	18/07/2024	Draft		SO	AG	JL
SUI	REV	DATE	DESCRIPTION		DRW	CHK	APR

Title:
 Archive Greyscale Images:
 443, 446, 474

Figure:22-7-393	Drawing No: PB2340-RHD-ZZ-ZZ-DR-Z-0393
Co-ordinate system: British National Grid	Page Size: A3
	Scale: 1:1,250
Project: Dogger Bank South Offshore Wind Farms	Report: Archaeological Geophysical Survey Report






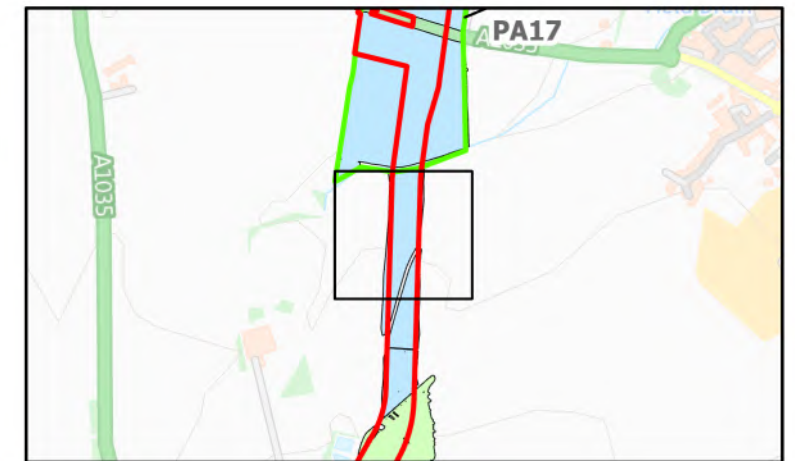

Legend:

Onshore Development Area

2nT
-1nT

SX	P07	18/07/2024	Draft	SO	AG	JL	
SUI	REV	DATE	DESCRIPTION	DRW	CHK	APR	
Title: Archive Grayscale Images: 474							
Figure:22-7-394		Drawing No: PB2340-RHD-ZZ-ZZ-DR-Z-0394					
Co-ordinate system: British National Grid				Page Size: A3		Scale: 1:1,250	
Project: Dogger Bank South Offshore Wind Farms				Report: Archaeological Geophysical Survey Report			





Legend:

Onshore Development Area

2nT

-1nT

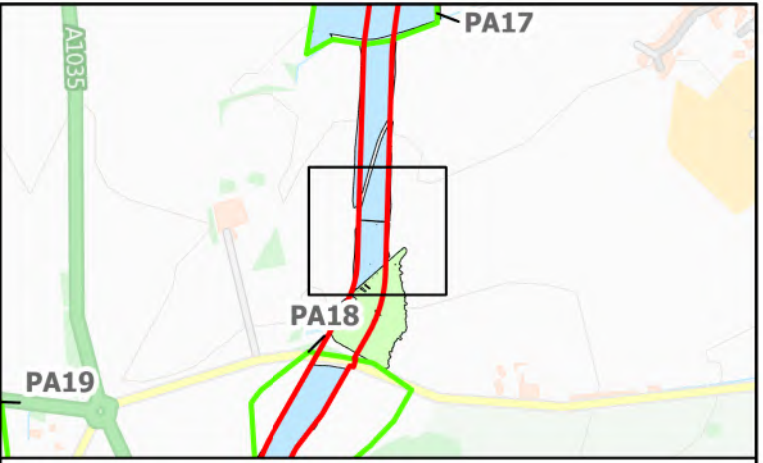
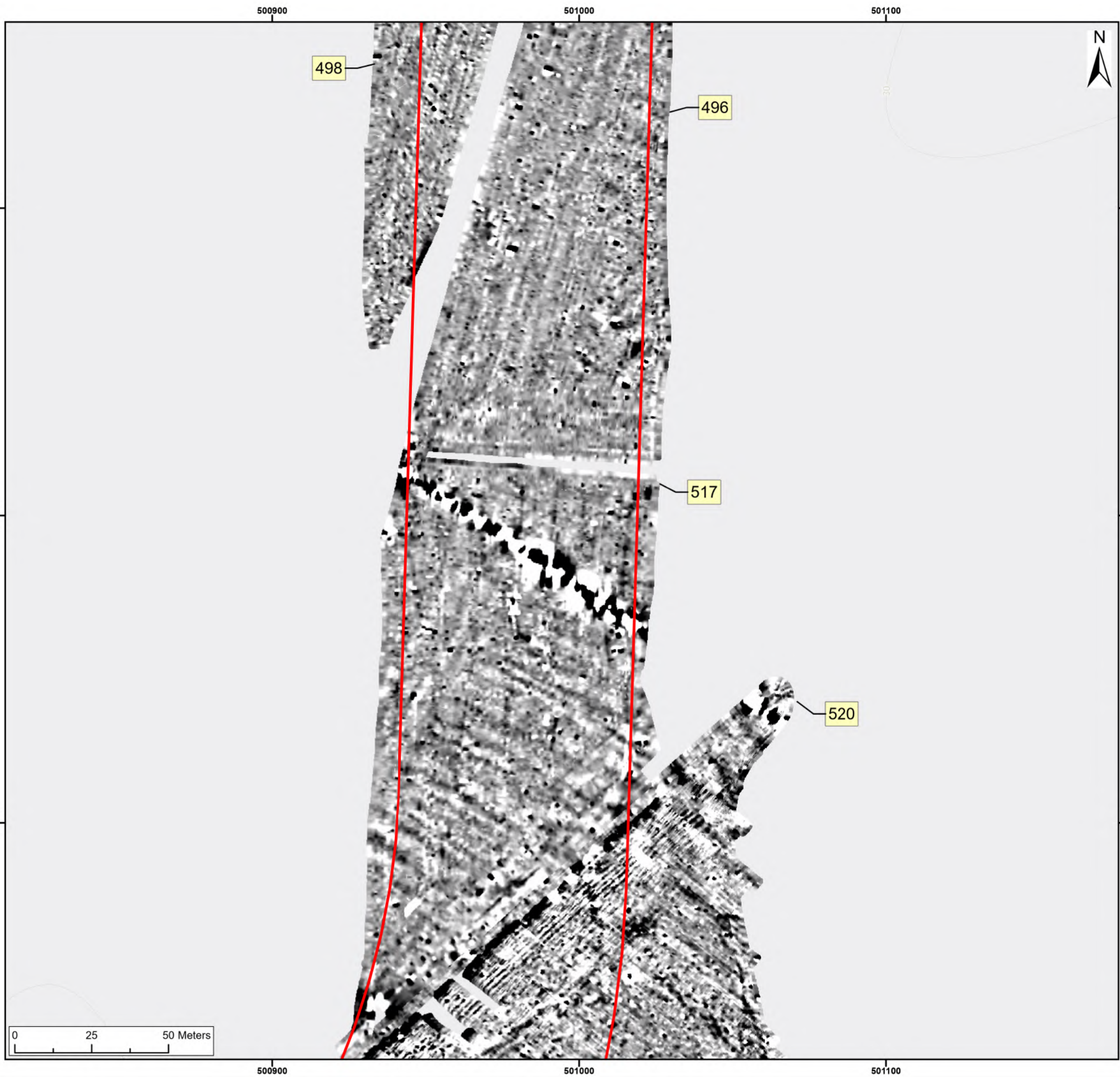
SX	P07	18/07/2024	Draft		SO	AG	JL
SUI	REV	DATE	DESCRIPTION		DRW	CHK	APR

Title:
 Archive Greyscale Images:
 498, 496

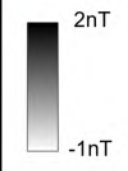
Figure:22-7-395 Drawing No: PB2340-RHD-ZZ-ZZ-DR-Z-0395

Co-ordinate system: British National Grid	Page Size: A3	Scale: 1:1,250
Project: Dogger Bank South Offshore Wind Farms	Report: Archaeological Geophysical Survey Report	





Legend:
 Onshore Development Area

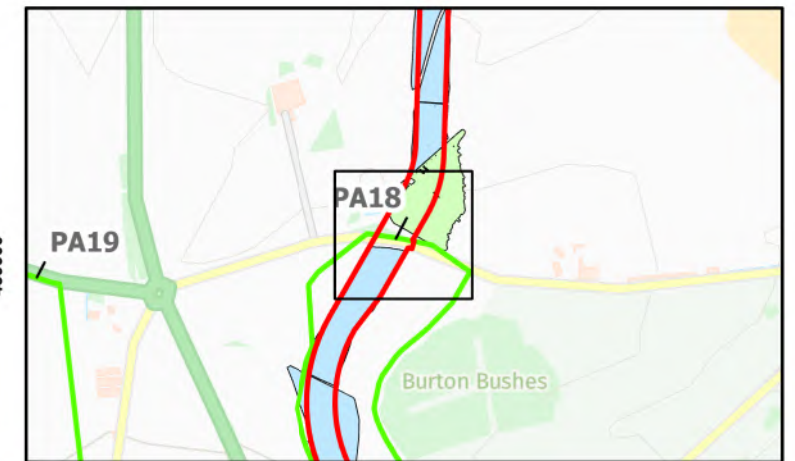
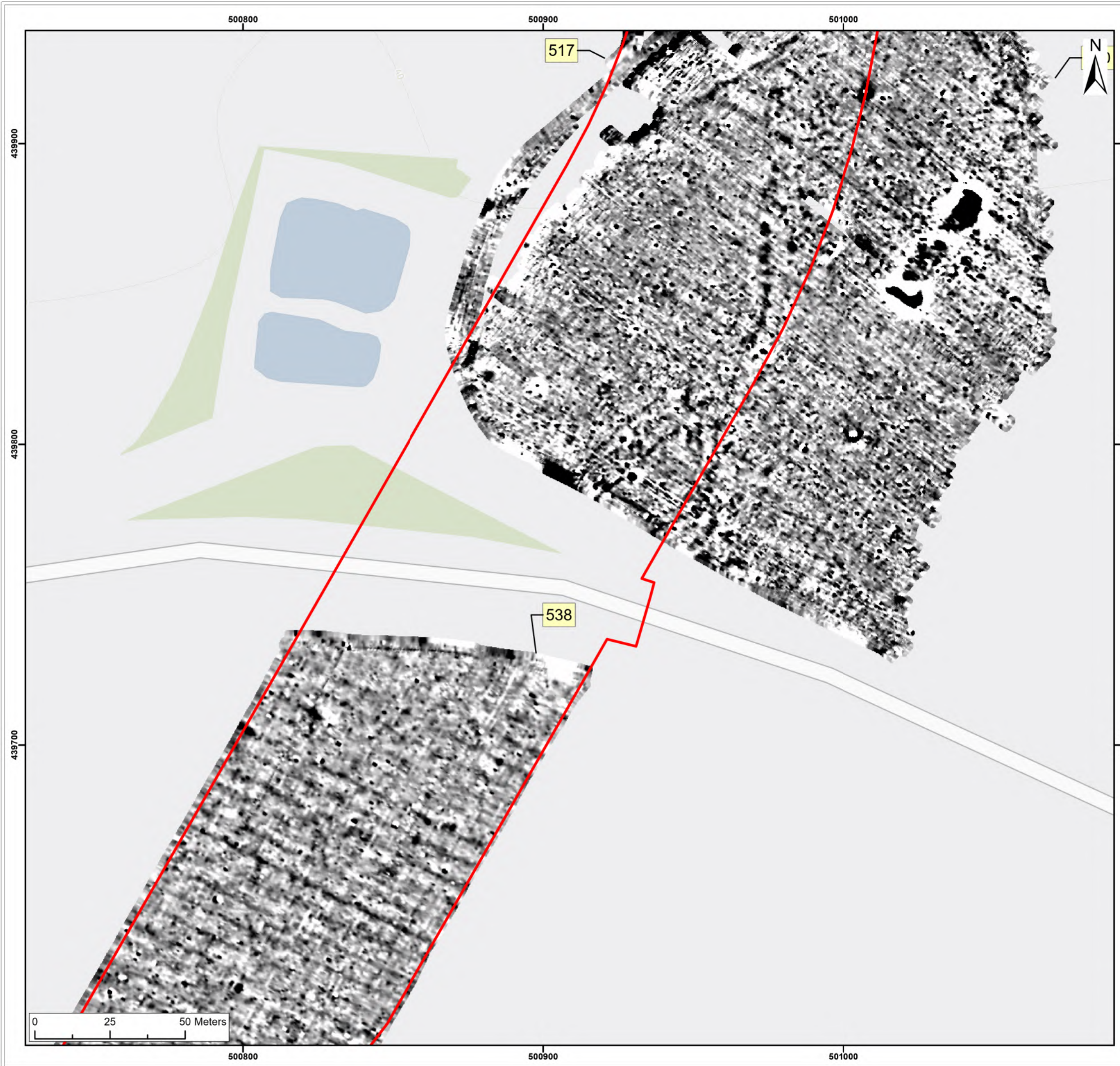


SX	P07	18/07/2024	Draft		SO	AG	JL
SUI	REV	DATE	DESCRIPTION		DRW	CHK	APR

Title:
 Archive Grayscale Images:
 498, 496, 517, 520

Figure:22-7-396	Drawing No: PB2340-RHD-ZZ-ZZ-DR-Z-0396	
Co-ordinate system: British National Grid	Page Size: A3	Scale: 1:1,250
Project: Dogger Bank South Offshore Wind Farms	Report: Archaeological Geophysical Survey Report	





Legend:

Onshore Development Area

2nT

█

-1nT

SX	P07	18/07/2024	Draft		SO	AG	JL
SUI	REV	DATE	DESCRIPTION		DRW	CHK	APR

Title:

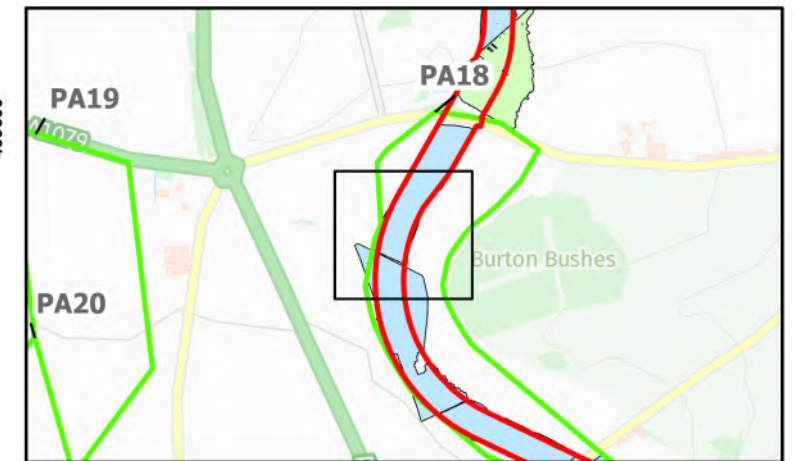
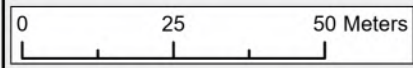
Archive Greyscale Images:
520, 538

Figure:22-7-397 Drawing No: PB2340-RHD-ZZ-ZZ-DR-Z-0397

Co-ordinate system: British National Grid	Page Size: A3	Scale: 1:1,250
--	------------------	-------------------

Project: Dogger Bank South Offshore Wind Farms	Report: Archaeological Geophysical Survey Report
--	--





Legend:

Onshore Development Area

2nT

-1nT

SX	P07	18/07/2024	Draft	SO	AG	JL
SUI	REV	DATE	DESCRIPTION	DRW	CHK	APR

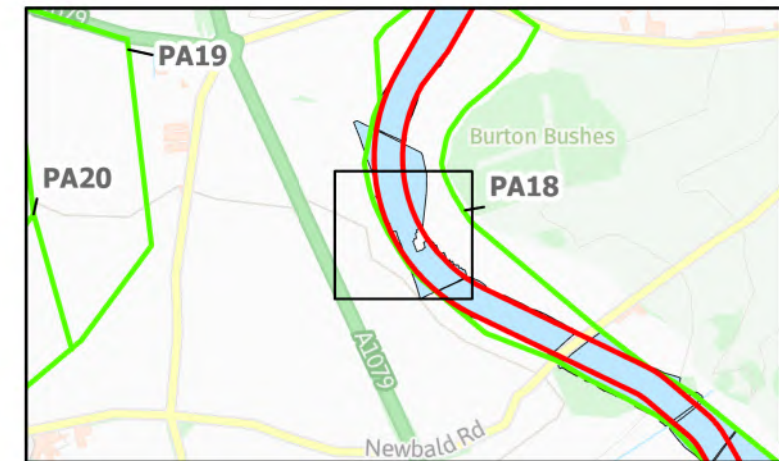
Title:
 Archive Greyscale Images:
 538, 553

Figure:22-7-398 Drawing No: PB2340-RHD-ZZ-ZZ-DR-Z-0398

Co-ordinate system: British National Grid	Page Size: A3	Scale: 1:1,250
--	------------------	-------------------

Project: Dogger Bank South Offshore Wind Farms	Report: Archaeological Geophysical Survey Report
--	--





Legend:

Onshore Development Area

2nT
-1nT

SX	P07	18/07/2024	Draft	SO	AG	JL
SUI	REV	DATE	DESCRIPTION	DRW	CHK	APR

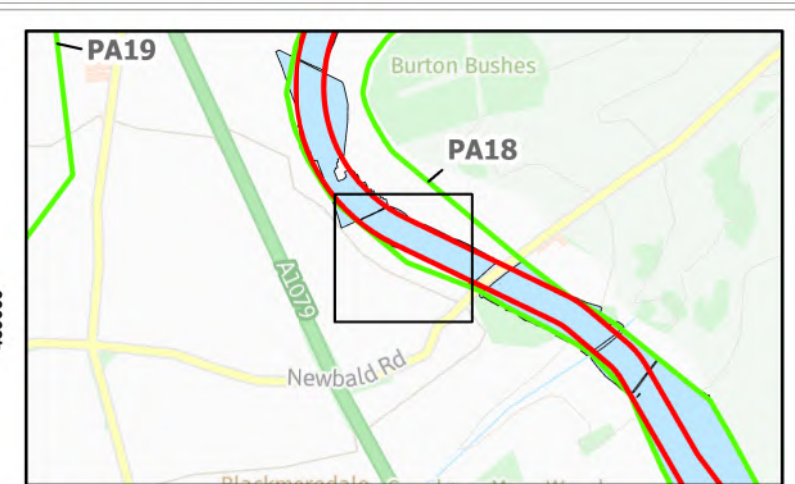
Title:
Archive Greyscale Images:
553

Figure:22-7-399 Drawing No: PB2340-RHD-ZZ-ZZ-DR-Z-0399

Co-ordinate system: British National Grid	Page Size: A3	Scale: 1:1,250
--	------------------	-------------------

Project: Dogger Bank South Offshore Wind Farms	Report: Archaeological Geophysical Survey Report
--	--





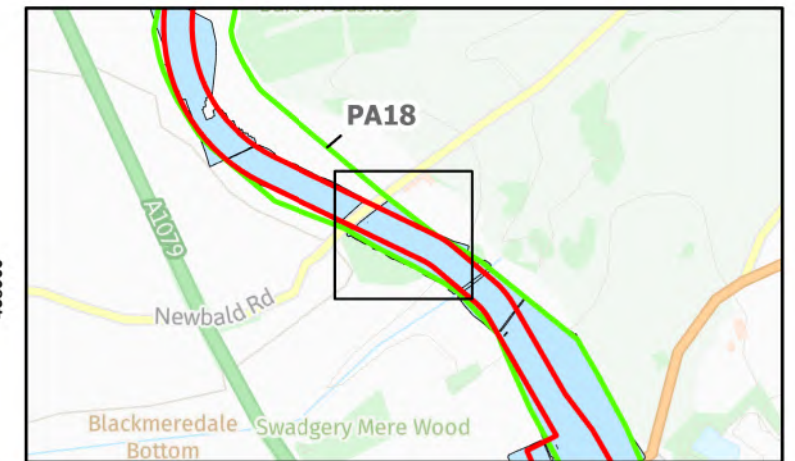
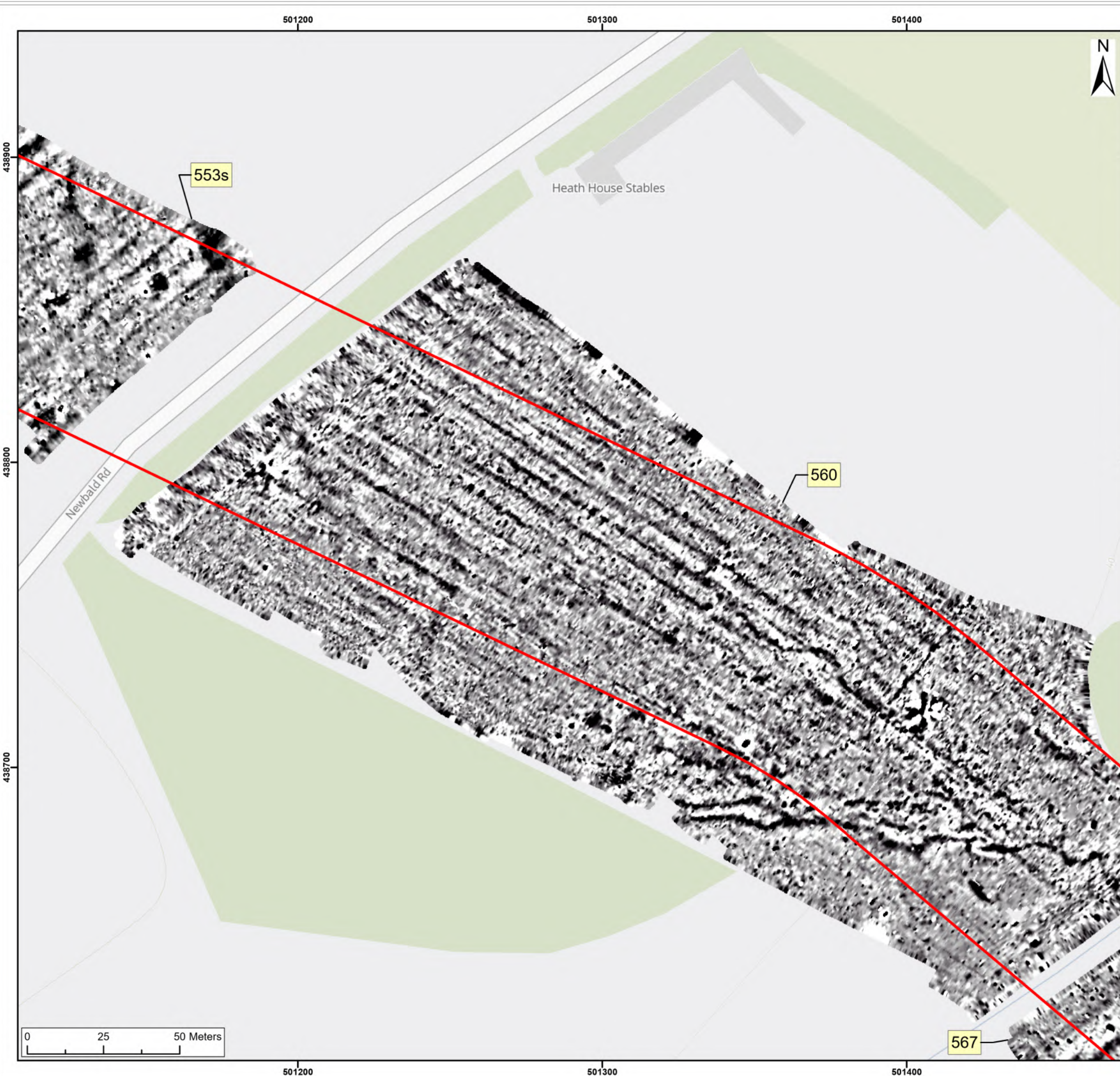
Legend:

Onshore Development Area

2nT
-1nT

SX	P07	18/07/2024	Draft		SO	AG	JL
SUI	REV	DATE	DESCRIPTION		DRW	CHK	APR
Title:							
Archive Greyscale Images:							
553s							
Figure:22-7-400			Drawing No: PB2340-RHD-ZZ-ZZ-DR-Z-0400				
Co-ordinate system:				Page Size:	Scale:		
British National Grid				A3	1:1,250		
Project:				Report:			
Dogger Bank South Offshore Wind Farms				Archaeological Geophysical Survey Report			





Legend:

Onshore Development Area

2nT

-1nT

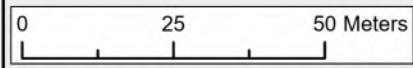
SX	P07	18/07/2024	Draft	SO	AG	JL
SUI	REV	DATE	DESCRIPTION	DRW	CHK	APR

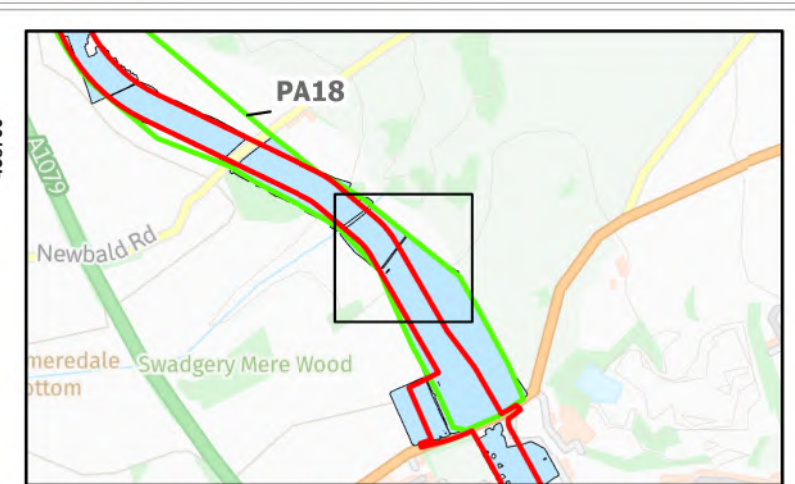
Title:
Archive Greyscale Images:
553s, 560

Figure:22-7-401 Drawing No: PB2340-RHD-ZZ-ZZ-DR-Z-0401

Co-ordinate system: British National Grid	Page Size: A3	Scale: 1:1,250
--	------------------	-------------------

Project: Dogger Bank South Offshore Wind Farms	Report: Archaeological Geophysical Survey Report
--	--





Legend:

Onshore Development Area

2nT
-1nT

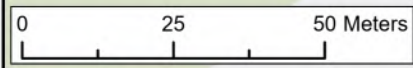
SX	P07	18/07/2024	Draft		SO	AG	JL
SUI	REV	DATE	DESCRIPTION		DRW	CHK	APR

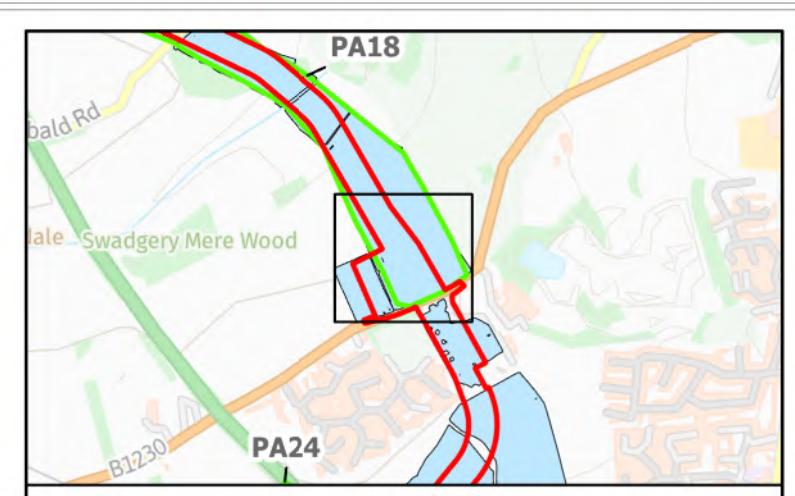
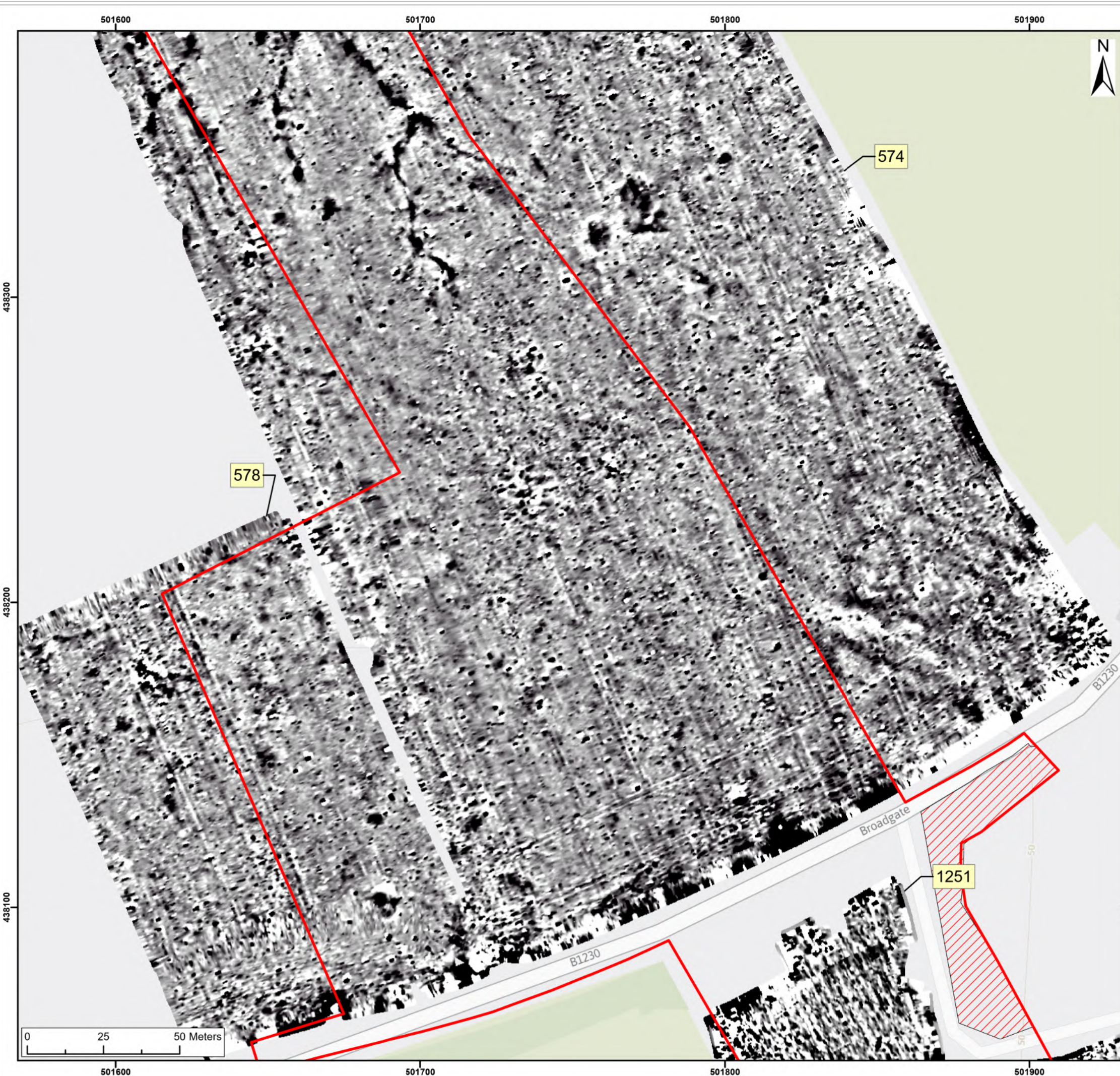
Title:
Archive Greyscale Images:
567, 567

Figure:22-7-402 Drawing No: PB2340-RHD-ZZ-ZZ-DR-Z-0402

Co-ordinate system: British National Grid	Page Size: A3	Scale: 1:1,250
--	------------------	-------------------

Project: Dogger Bank South Offshore Wind Farms	Report: Archaeological Geophysical Survey Report
--	--





Legend:

- Onshore Development Area
- Unsuitable

2nT
-1nT

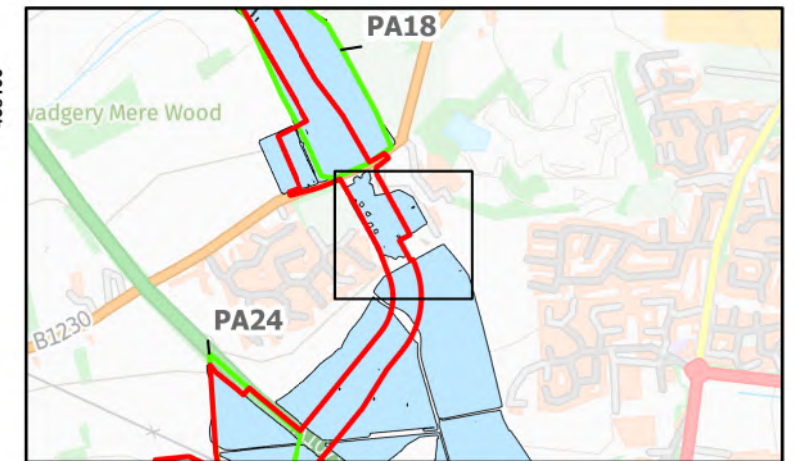
SX	P07	18/07/2024	Draft	SO	AG	JL
SUI	REV	DATE	DESCRIPTION	DRW	CHK	APR

Title:
Archive Greyscale Images:
574, 578, 1251

Figure:22-7-403 Drawing No: PB2340-RHD-ZZ-ZZ-DR-Z-0403

Co-ordinate system: British National Grid	Page Size: A3	Scale: 1:1,250
Project: Dogger Bank South Offshore Wind Farms	Report: Archaeological Geophysical Survey Report	





Legend:

- Onshore Development Area
- Unsuitable

2nT

█

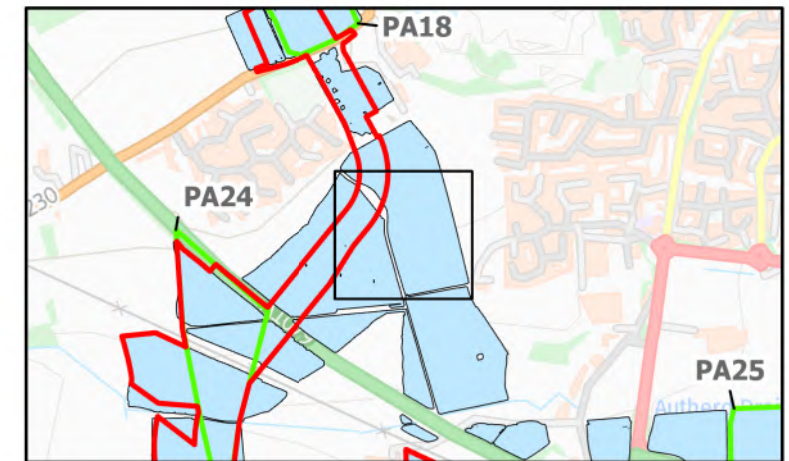

-1nT

SX	P07	18/07/2024	Draft	SO	AG	JL
SUI	REV	DATE	DESCRIPTION	DRW	CHK	APR

Title:
 Archive Greyscale Images:
 1251, 1320

Figure:22-7-404	Drawing No: PB2340-RHD-ZZ-ZZ-DR-Z-0404	
Co-ordinate system: British National Grid	Page Size: A3	Scale: 1:1,250
Project: Dogger Bank South Offshore Wind Farms	Report: Archaeological Geophysical Survey Report	





Legend:

Onshore Development Area

2nT

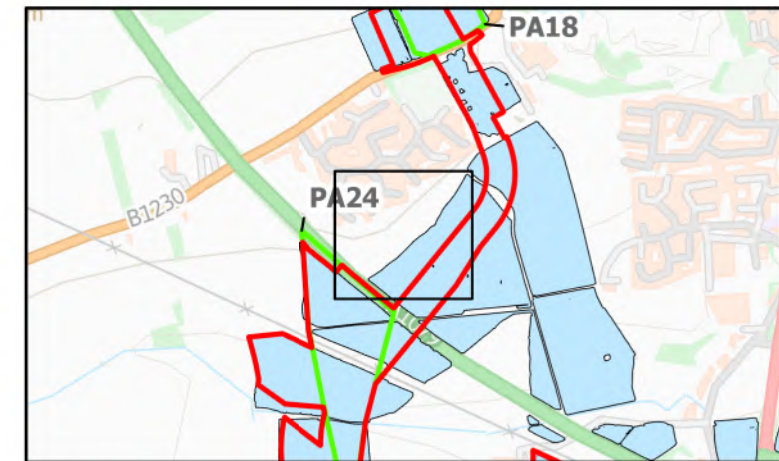
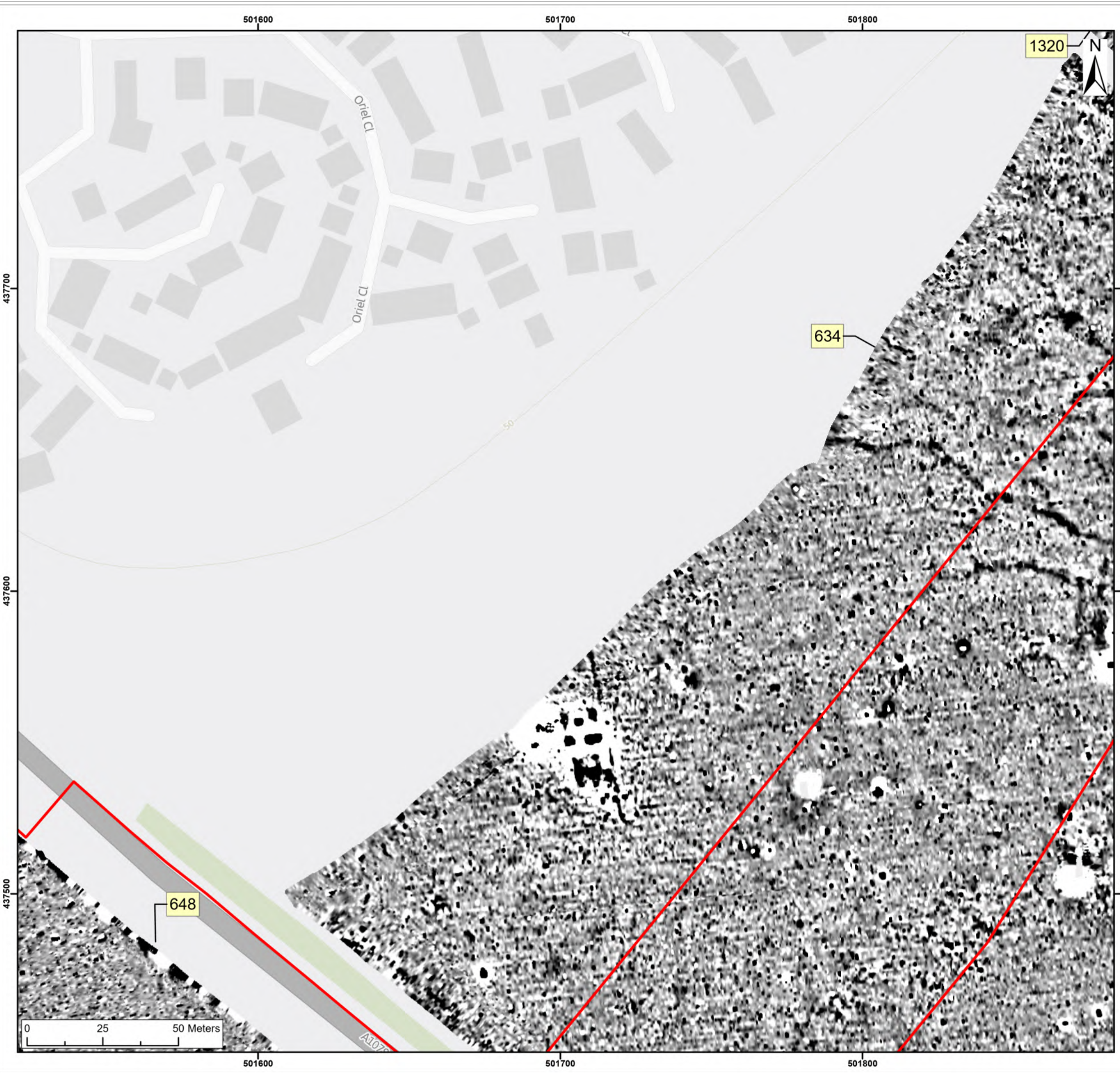
-1nT

SX	P07	18/07/2024	Draft		SO	AG	JL
SUI	REV	DATE	DESCRIPTION		DRW	CHK	APR

Title:
Archive Greyscale Images:
0155, 634

Figure:22-7-405	Drawing No: PB2340-RHD-ZZ-ZZ-DR-Z-0405	
Co-ordinate system: British National Grid	Page Size: A3	Scale: 1:1,250
Project: Dogger Bank South Offshore Wind Farms	Report: Archaeological Geophysical Survey Report	





Legend:

- Onshore Development Area

2nT

-1nT

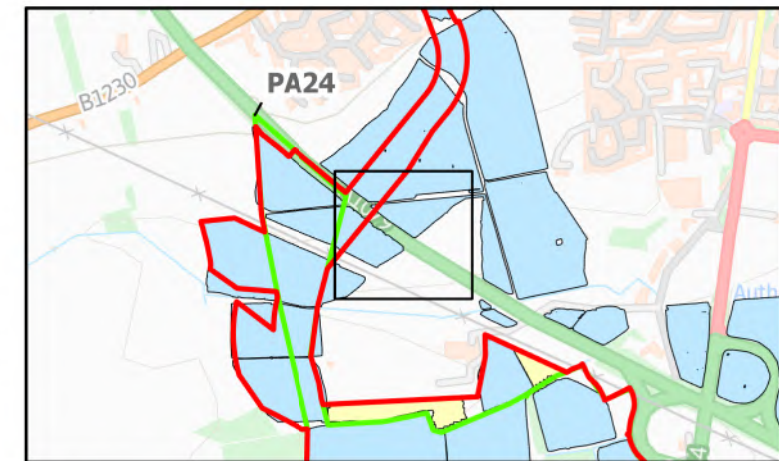
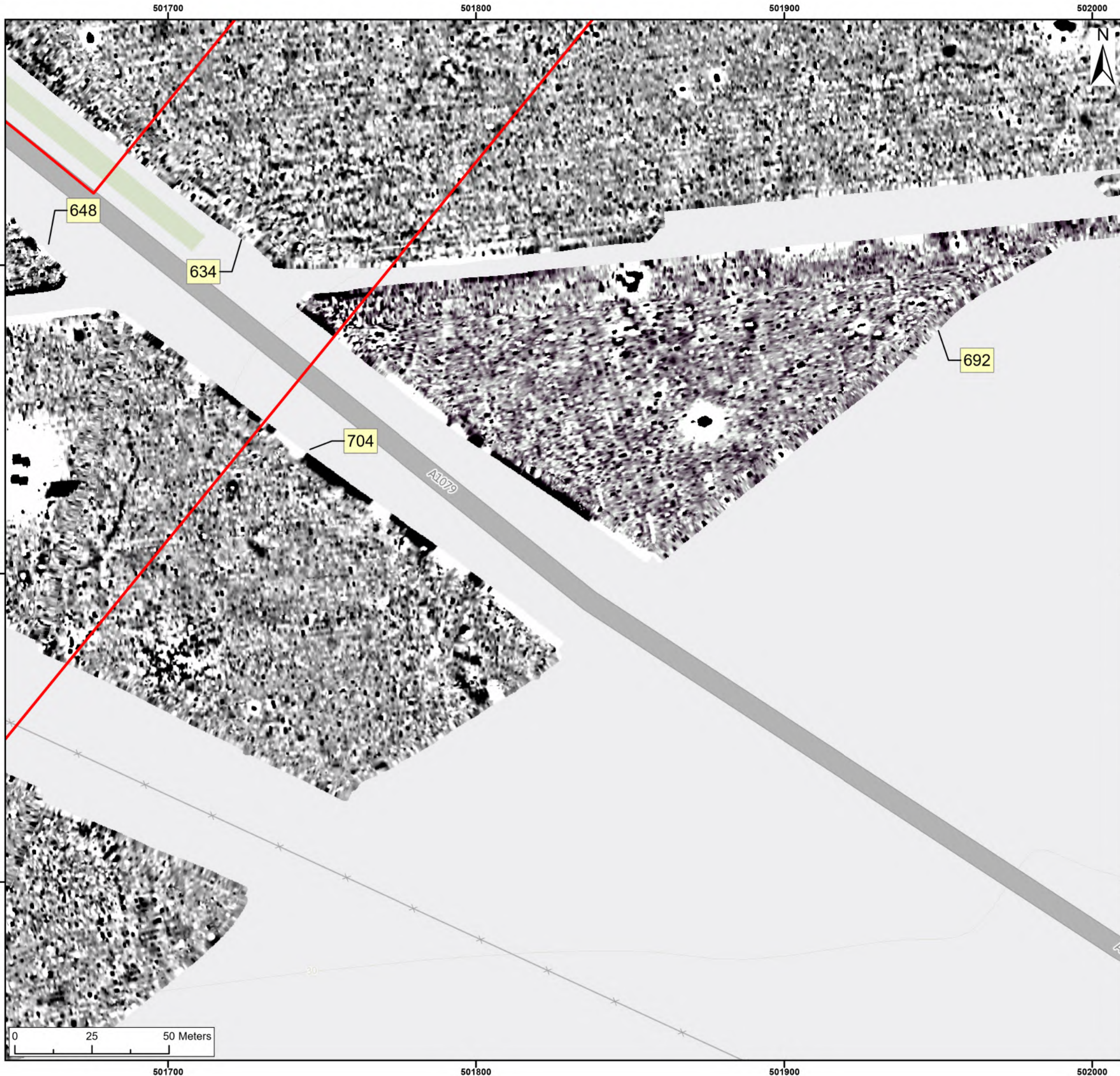
SX	P07	18/07/2024	Draft	SO	AG	JL
SUI	REV	DATE	DESCRIPTION	DRW	CHK	APR

Title:
 Archive Greyscale Images:
 634, 648

Figure:22-7-406 Drawing No: PB2340-RHD-ZZ-ZZ-DR-Z-0406

Co-ordinate system: British National Grid	Page Size: A3	Scale: 1:1,250
Project: Dogger Bank South Offshore Wind Farms	Report: Archaeological Geophysical Survey Report	





Legend:

Onshore Development Area

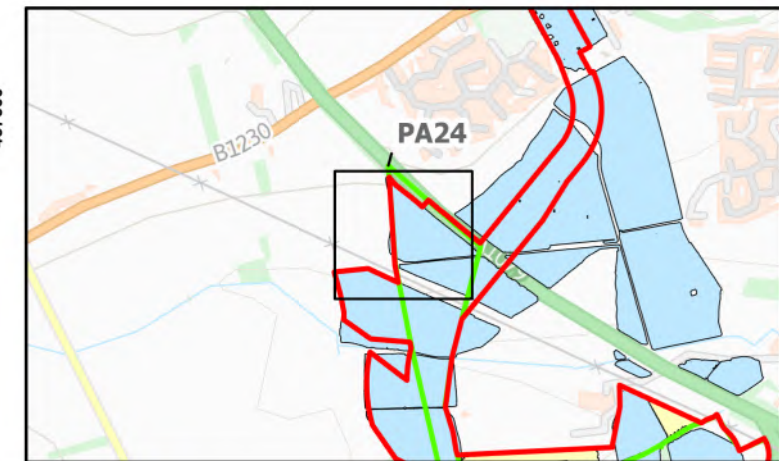
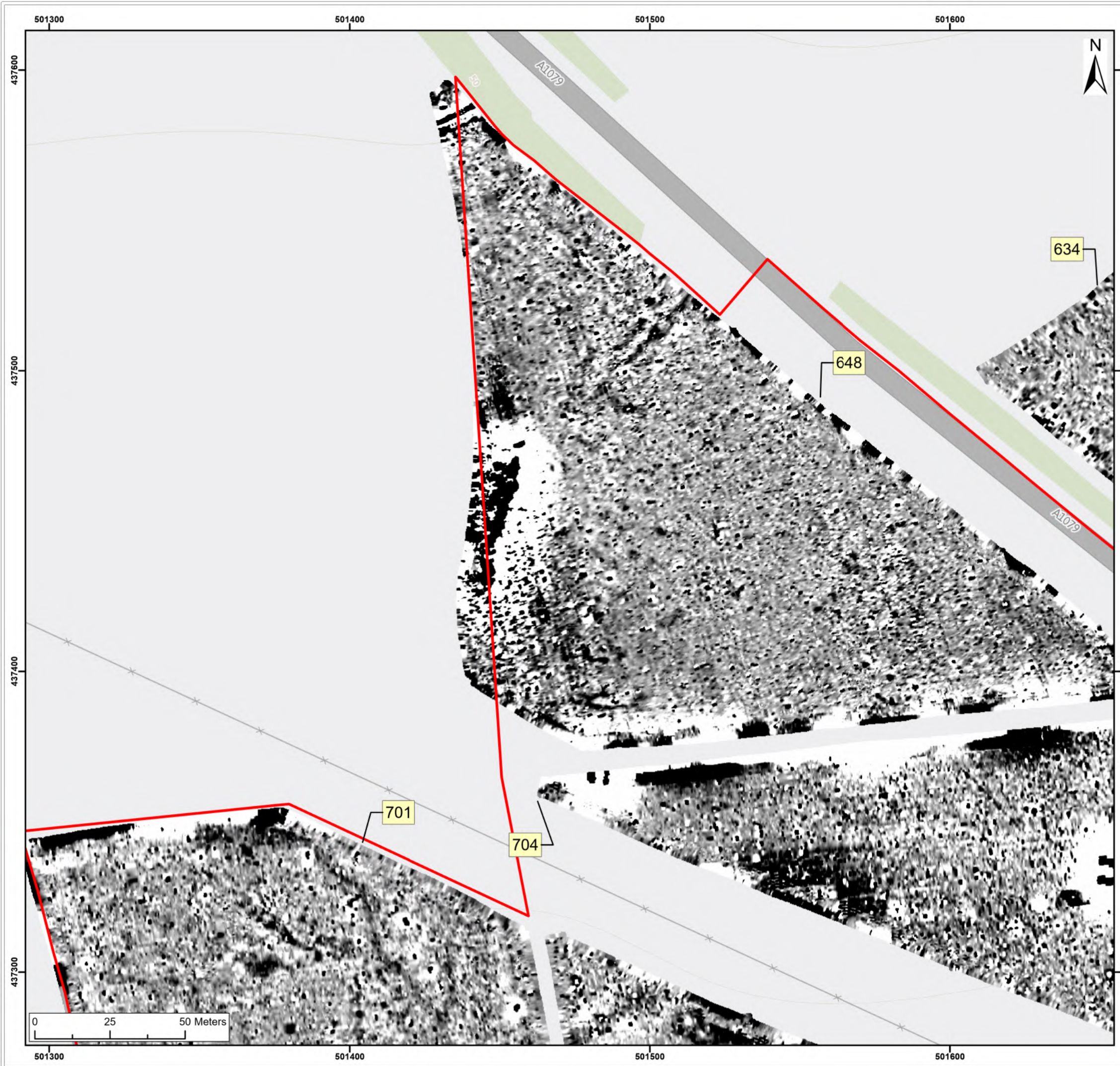
2nT
-1nT

SX	P07	18/07/2024	Draft	SO	AG	JL
SUI	REV	DATE	DESCRIPTION	DRW	CHK	APR

Title:
Archive Greyscale Images:
634, 648, 692, 704

Figure:22-7-407	Drawing No: PB2340-RHD-ZZ-ZZ-DR-Z-0407	
Co-ordinate system: British National Grid	Page Size: A3	Scale: 1:1,250
Project: Dogger Bank South Offshore Wind Farms	Report: Archaeological Geophysical Survey Report	





Legend:

Onshore Development Area

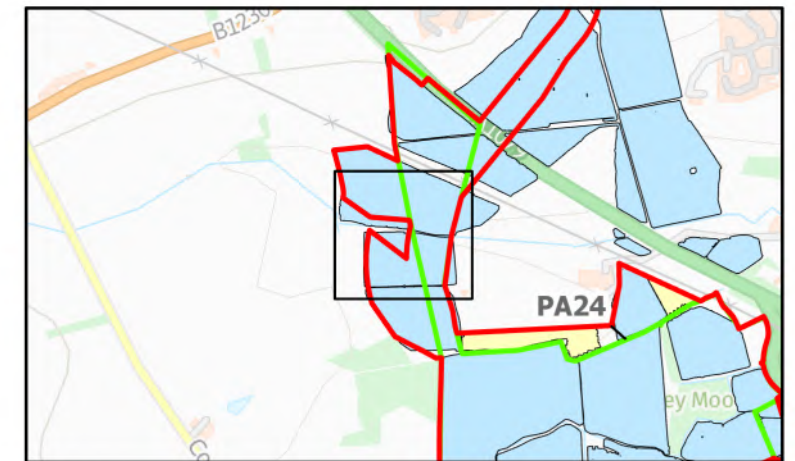

2nT
-1nT

SX	P07	18/07/2024	Draft		SO	AG	JL
SUI	REV	DATE	DESCRIPTION		DRW	CHK	APR

Title:
Archive Greyscale Images:
648, 692, 704, 701

Figure:22-7-408	Drawing No: PB2340-RHD-ZZ-ZZ-DR-Z-0408	
Co-ordinate system: British National Grid	Page Size: A3	Scale: 1:1,250
Project: Dogger Bank South Offshore Wind Farms	Report: Archaeological Geophysical Survey Report	





Legend:

Onshore Development Area

2nT

-1nT

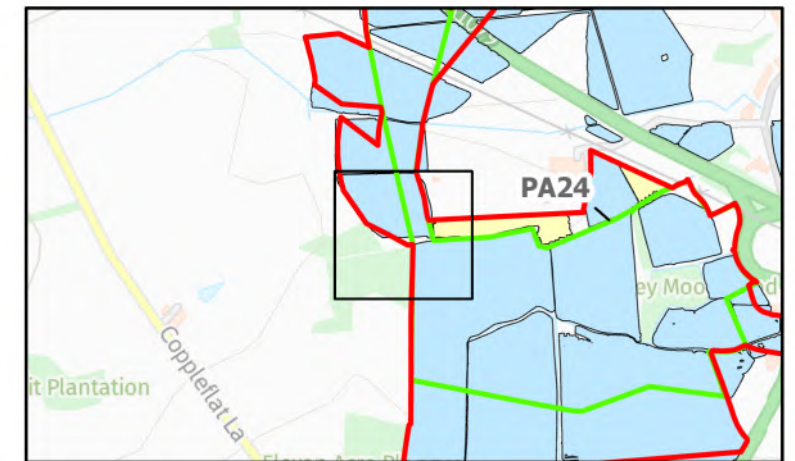

SX	P07	18/07/2024	Draft	SO	AG	JL
SUI	REV	DATE	DESCRIPTION	DRW	CHK	APR

Title:
 Archive Grayscale Images:
 701, 704, 729

Figure:22-7-409 Drawing No: PB2340-RHD-ZZ-ZZ-DR-Z-0409

Co-ordinate system: British National Grid	Page Size: A3	Scale: 1:1,250
Project: Dogger Bank South Offshore Wind Farms	Report: Archaeological Geophysical Survey Report	





Legend:

Onshore Development Area

2nT

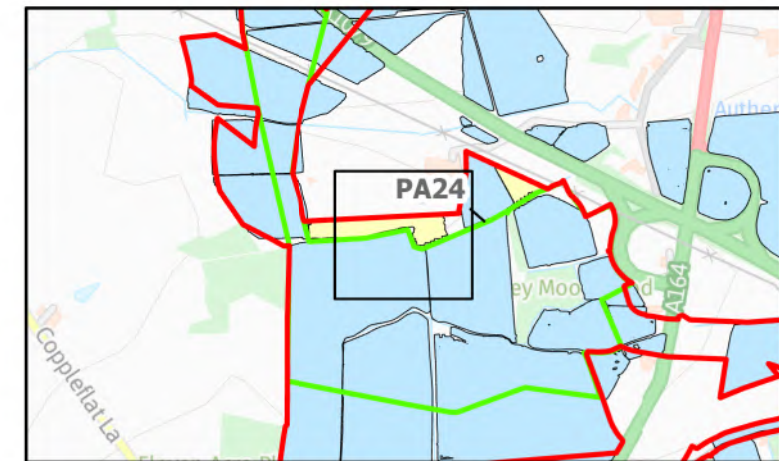
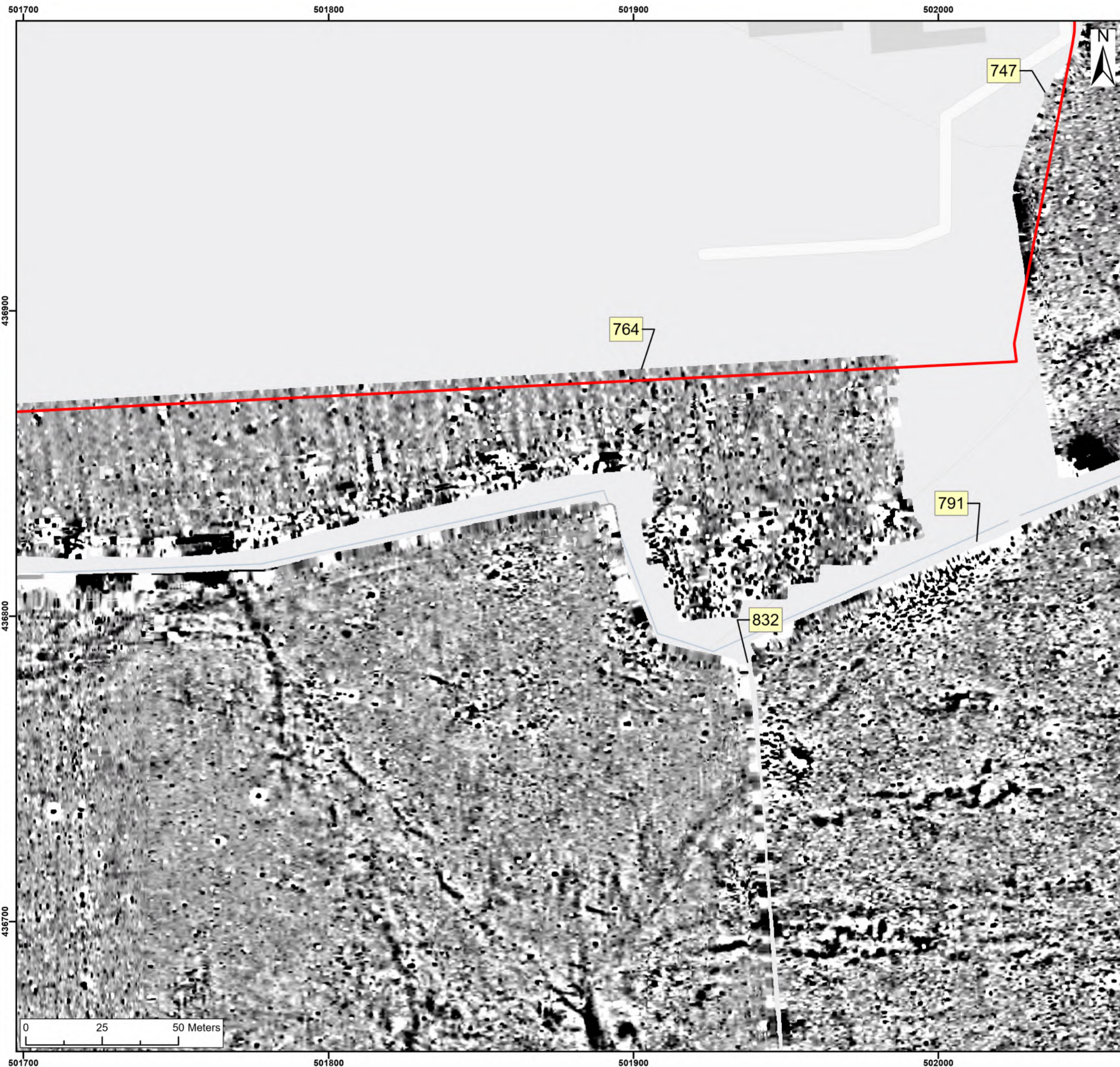
-1nT

SX	P07	18/07/2024	Draft	SO	AG	JL
SUI	REV	DATE	DESCRIPTION	DRW	CHK	APR

Title:
 Archive Greyscale Images:
 762, 764, 382

Figure:22-7-410	Drawing No: PB2340-RHD-ZZ-ZZ-DR-Z-0410	
Co-ordinate system: British National Grid	Page Size: A3	Scale: 1:1,250
Project: Dogger Bank South Offshore Wind Farms	Report: Archaeological Geophysical Survey Report	





Legend:

Onshore Development Area

2nT

-1nT

SX	P07	18/07/2024	Draft	SO	AG	JL
SUI	REV	DATE	DESCRIPTION	DRW	CHK	APR

Title:

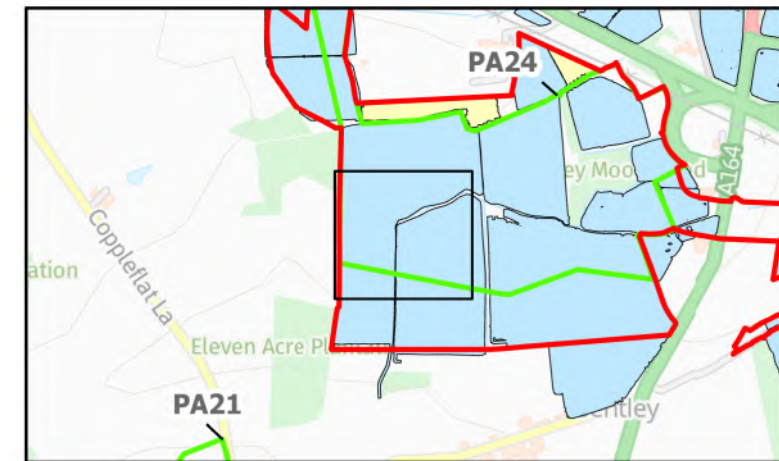

Archive Greyscale Images:
764, 832, 791

Figure:22-7-411 | Drawing No: PB2340-RHD-ZZ-ZZ-DR-Z-0411

Co-ordinate system: British National Grid	Page Size: A3	Scale: 1:1,250
--	------------------	-------------------

Project: Dogger Bank South Offshore Wind Farms	Report: Archaeological Geophysical Survey Report
--	--





Legend:

Onshore Development Area

2nT

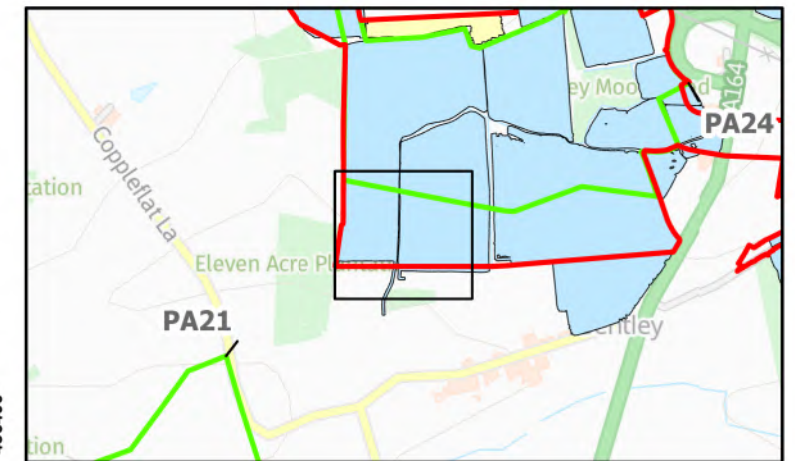

-1nT

SX	P07	18/07/2024	Draft	SO	AG	JL
SUI	REV	DATE	DESCRIPTION	DRW	CHK	APR

Title:
 Archive Grayscale Images:
 832, 858

Figure:22-7-412	Drawing No: PB2340-RHD-ZZ-ZZ-DR-Z-0412	
Co-ordinate system: British National Grid	Page Size: A3	Scale: 1:1,250
Project: Dogger Bank South Offshore Wind Farms	Report: Archaeological Geophysical Survey Report	





Legend:

Onshore Development Area

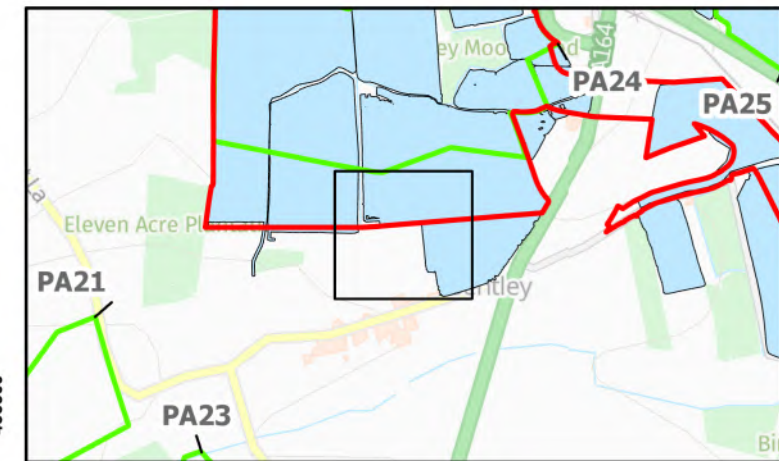
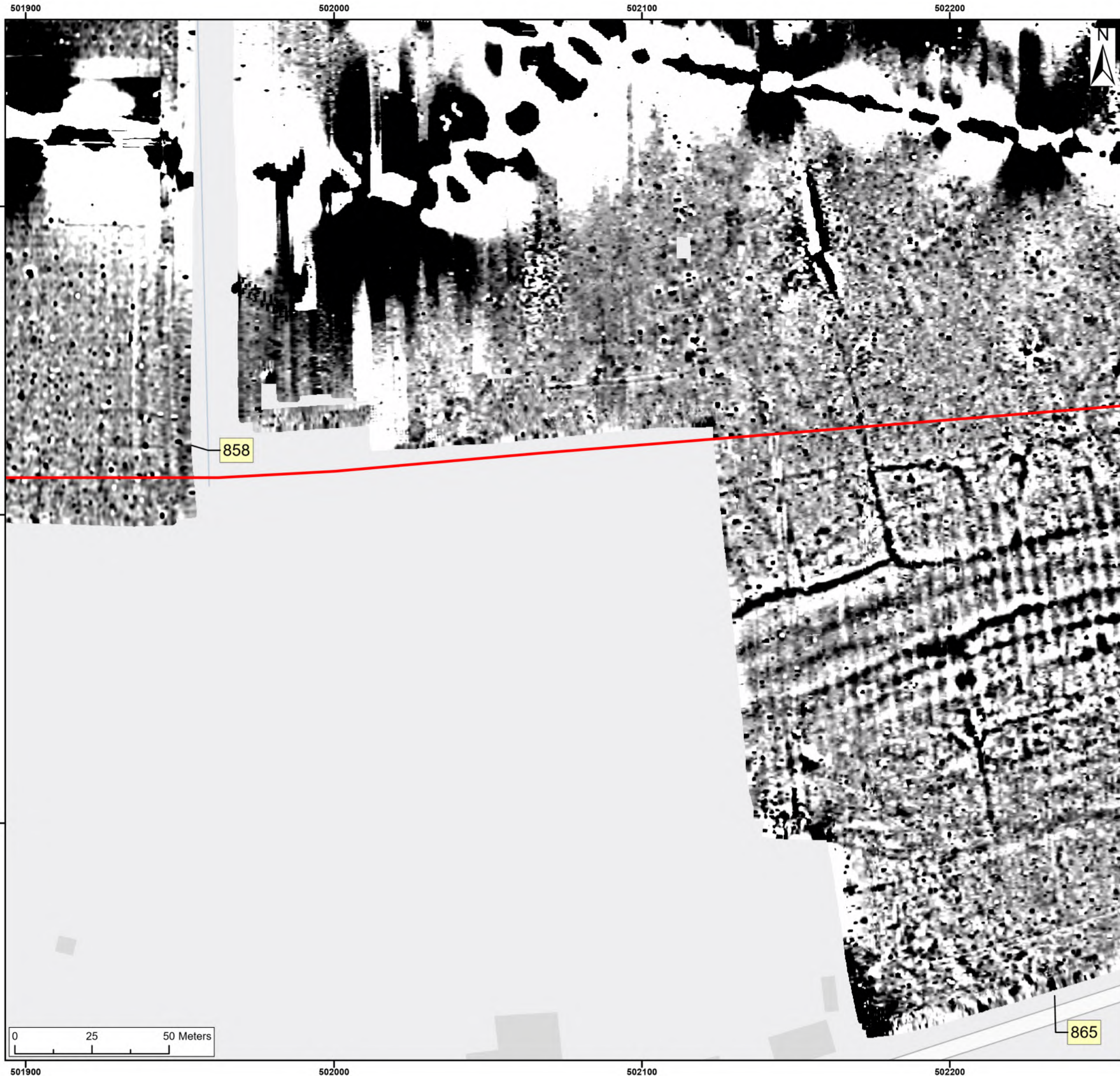
2nT
-1nT

SX	P07	18/07/2024	Draft	SO	AG	JL
SUI	REV	DATE	DESCRIPTION	DRW	CHK	APR

Title:
Archive Greyscale Images:
832, 858

Figure:22-7-413	Drawing No: PB2340-RHD-ZZ-ZZ-DR-Z-0413	
Co-ordinate system: British National Grid	Page Size: A3	Scale: 1:1,250
Project: Dogger Bank South Offshore Wind Farms	Report: Archaeological Geophysical Survey Report	





Legend:

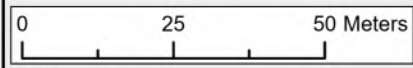
Onshore Development Area

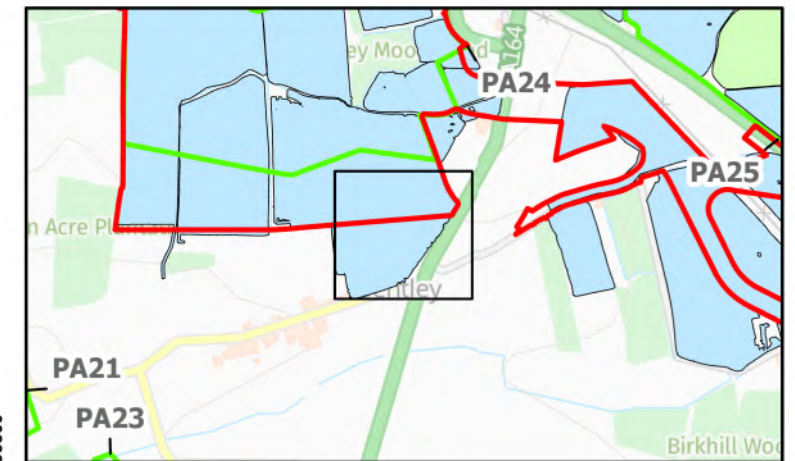
2nT
-1nT

SX	P07	18/07/2024	Draft	SO	AG	JL
SUI	REV	DATE	DESCRIPTION	DRW	CHK	APR

Title:
Archive Greyscale Images:
858, 865

Figure:22-7-414	Drawing No: PB2340-RHD-ZZ-ZZ-DR-Z-0414	
Co-ordinate system: British National Grid	Page Size: A3	Scale: 1:1,250
Project: Dogger Bank South Offshore Wind Farms	Report: Archaeological Geophysical Survey Report	





Legend:

Onshore Development Area

2nT
-1nT

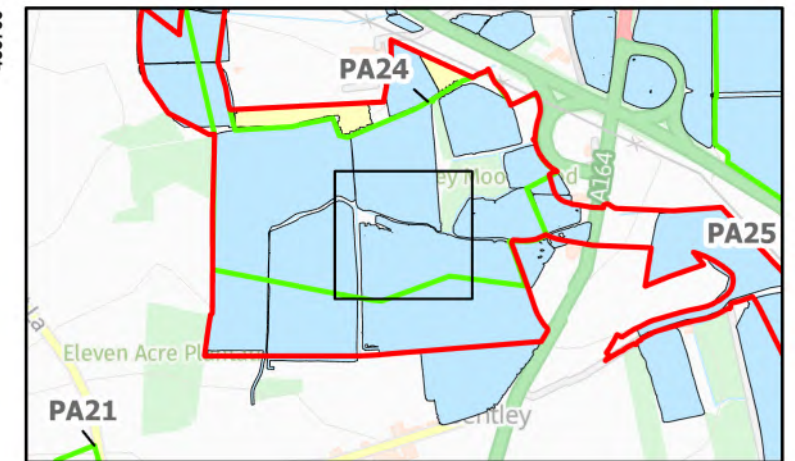
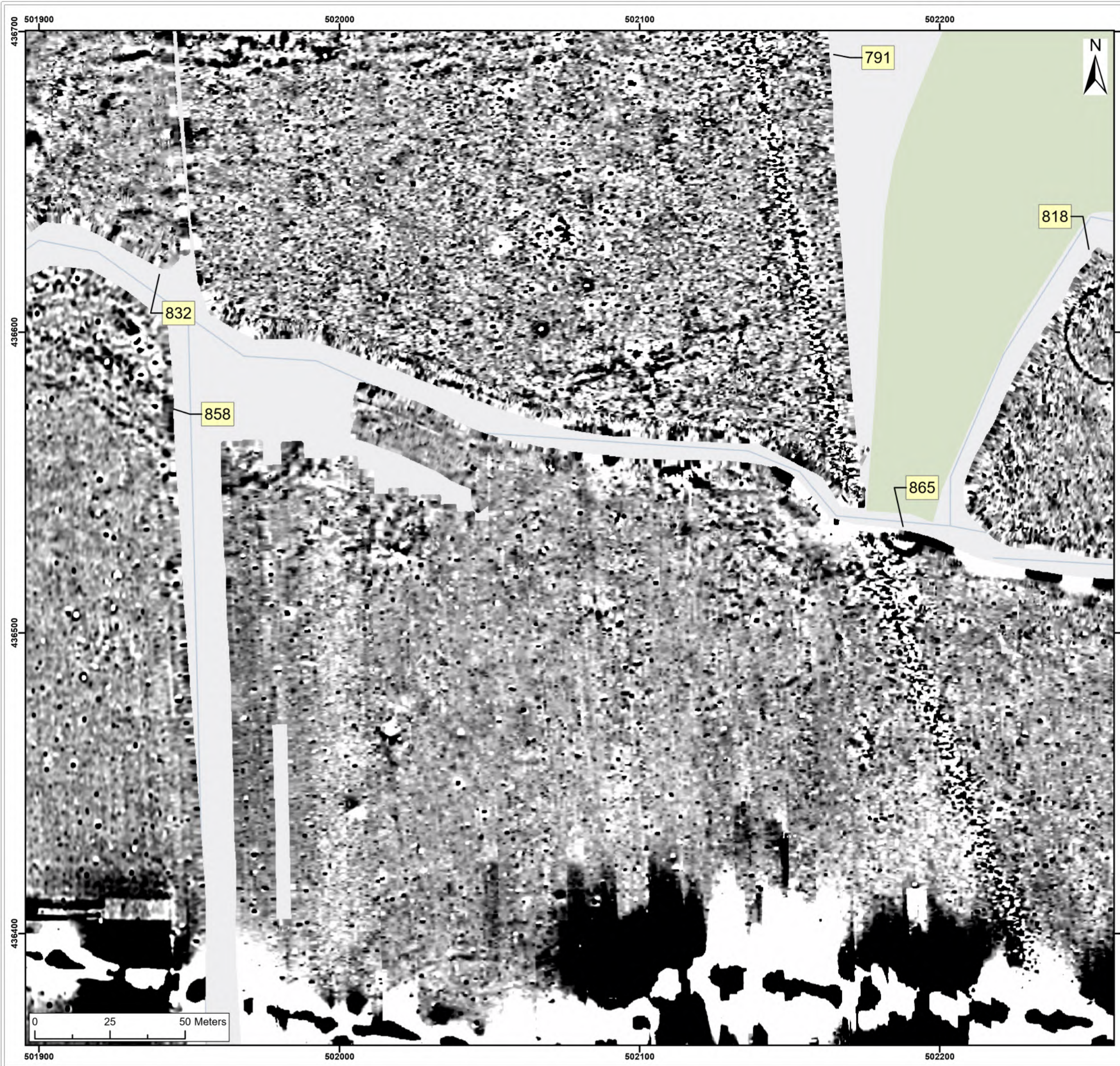
SX	P07	18/07/2024	Draft			SO	AG	JL
SUI	REV	DATE	DESCRIPTION			DRW	CHK	APR

Title:
 Archive Greyscale Images:
 865

Figure:22-7-415 Drawing No: PB2340-RHD-ZZ-ZZ-DR-Z-0415

Co-ordinate system: British National Grid	Page Size: A3	Scale: 1:1,250
Project: Dogger Bank South Offshore Wind Farms	Report: Archaeological Geophysical Survey Report	





Legend:
 Onshore Development Area

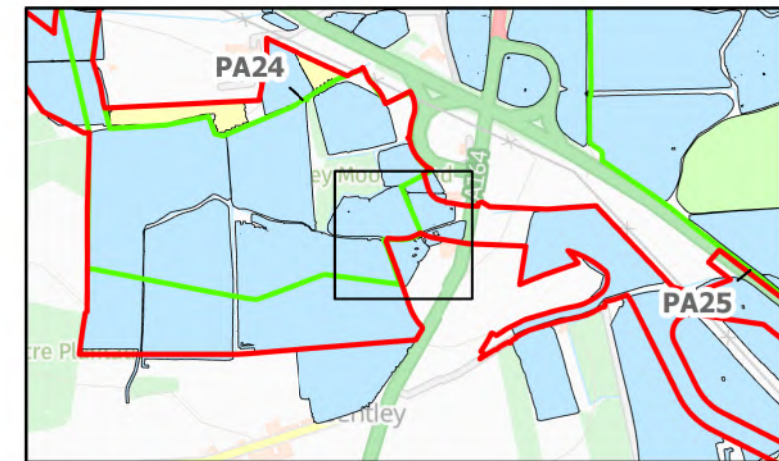
2nT
 -1nT

SX	P07	18/07/2024	Draft	SO	AG	JL
SUI	REV	DATE	DESCRIPTION	DRW	CHK	APR

Title:
 Archive Greyscale Images:
 865

Figure:22-7-416	Drawing No: PB2340-RHD-ZZ-ZZ-DR-Z-0416	
Co-ordinate system: British National Grid	Page Size: A3	Scale: 1:1,250
Project: Dogger Bank South Offshore Wind Farms	Report: Archaeological Geophysical Survey Report	





Legend:

- Onshore Development Area
- Unsuitable

2nT
-1nT

SX	P07	18/07/2024	Draft	SO	AG	JL
SUI	REV	DATE	DESCRIPTION	DRW	CHK	APR

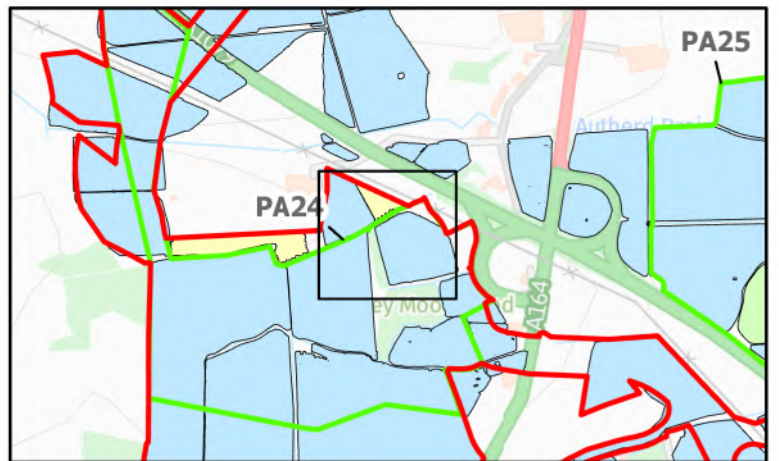
Title:
Archive Greyscale Images:
865, 841, 818, 814, 830

Figure:22-7-417 Drawing No: PB2340-RHD-ZZ-ZZ-DR-Z-0417

Co-ordinate system: British National Grid	Page Size: A3	Scale: 1:1,250
--	------------------	-------------------

Project: Dogger Bank South Offshore Wind Farms	Report: Archaeological Geophysical Survey Report
--	--





Legend:

- Onshore Development Area
- Unsuitable

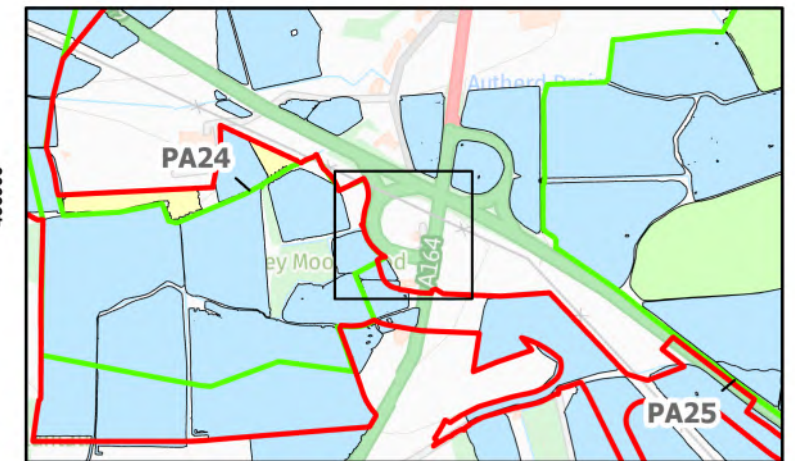
2nT
-1nT

SX	P07	18/07/2024	Draft		SO	AG	JL
SUI	REV	DATE	DESCRIPTION		DRW	CHK	APR

Title:
Archive Grayscale Images:
832, 747, 773

Figure:22-7-418	Drawing No: PB2340-RHD-ZZ-ZZ-DR-Z-0418	
Co-ordinate system: British National Grid	Page Size: A3	Scale: 1:1,250
Project: Dogger Bank South Offshore Wind Farms	Report: Archaeological Geophysical Survey Report	





Legend:

- Onshore Development Area
- Unsuitable

2nT

-1nT

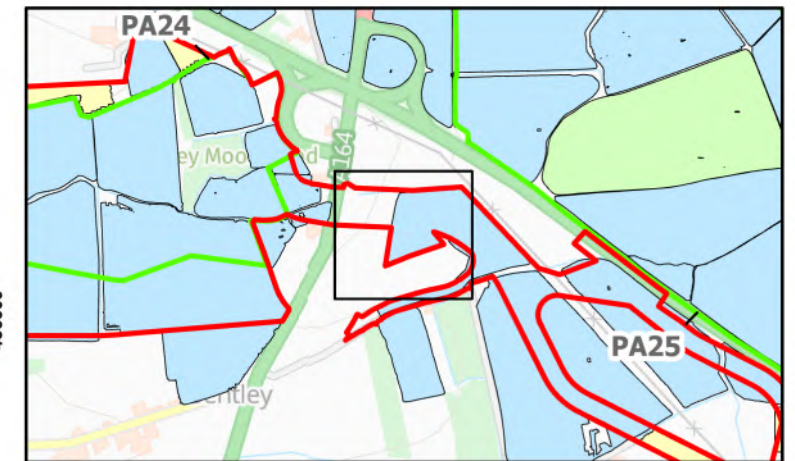
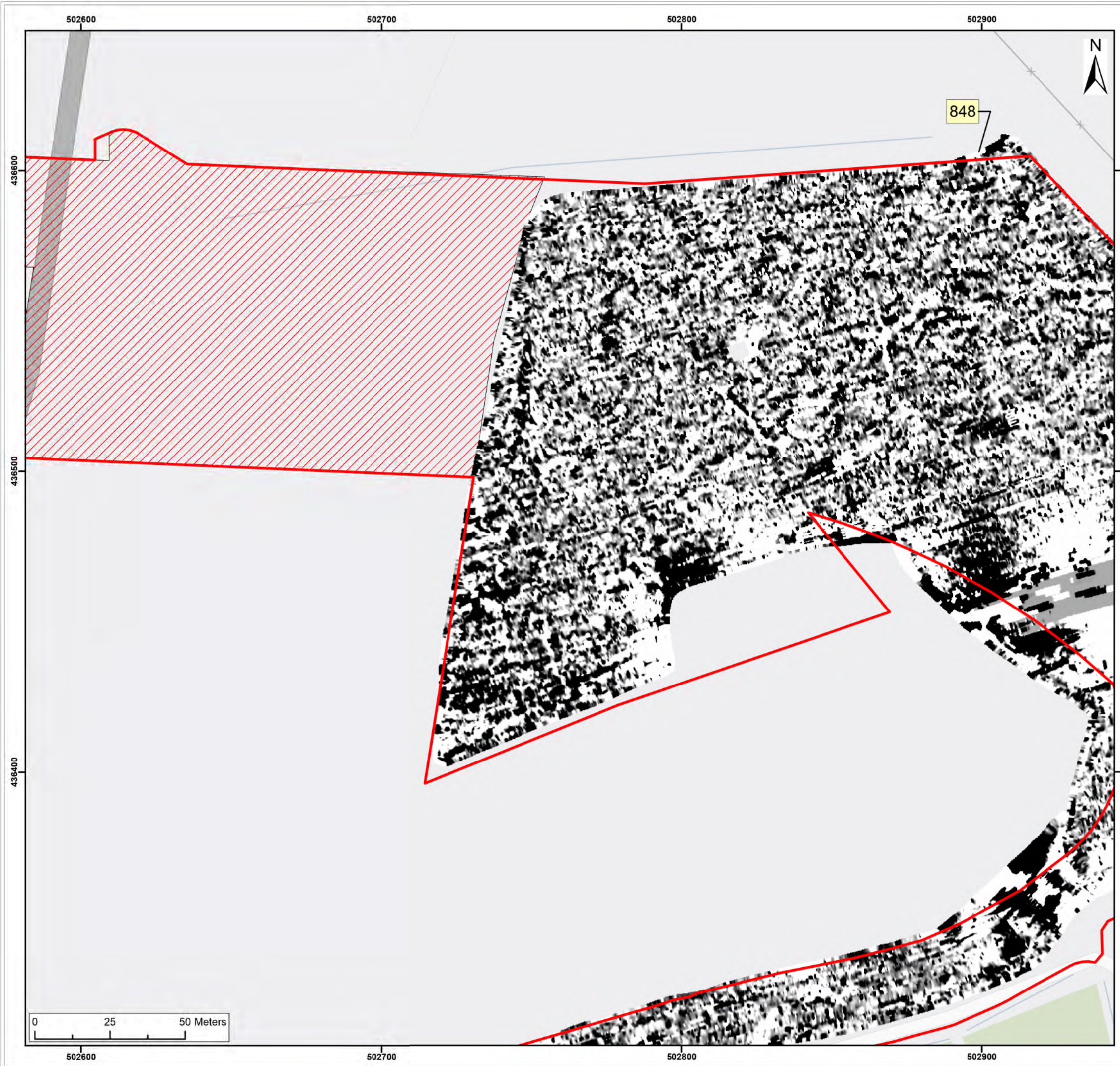
SX	P07	18/07/2024	Draft	SO	AG	JL
SUI	REV	DATE	DESCRIPTION	DRW	CHK	APR

Title:
Archive Greyscale Images:
773, 789, 799, 814, 830

Figure:22-7-419	Drawing No: PB2340-RHD-ZZ-ZZ-DR-Z-0419	
Co-ordinate system: British National Grid	Page Size: A3	Scale: 1:1,250
Project: Dogger Bank South Offshore Wind Farms	Report: Archaeological Geophysical Survey Report	

Royal HaskoningDHV
Enhancing Society Together

RWE



Legend:

- Onshore Development Area
- Unsuitable

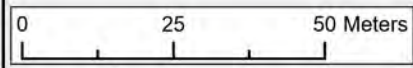
2nT

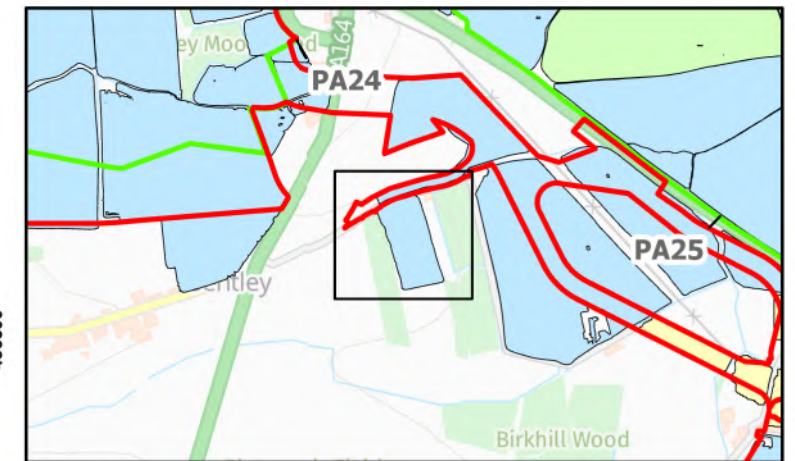
-1nT

SX	P07	18/07/2024	Draft		SO	AG	JL
SUI	REV	DATE	DESCRIPTION		DRW	CHK	APR

Title:
Archive Greyscale Images:
848

Figure:22-7-420	Drawing No: PB2340-RHD-ZZ-ZZ-DR-Z-0420	
Co-ordinate system: British National Grid	Page Size: A3	Scale: 1:1,250
Project: Dogger Bank South Offshore Wind Farms	Report: Archaeological Geophysical Survey Report	





Legend:
 Onshore Development Area

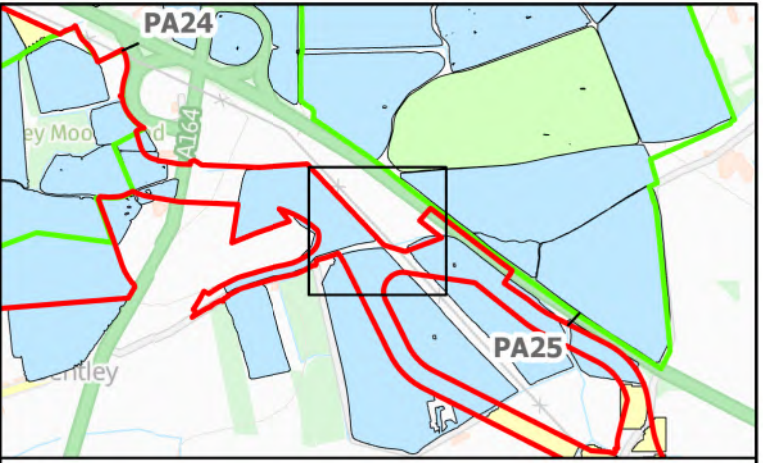
2nT
 -1nT

SX	P07	18/07/2024	Draft	SO	AG	JL
SUI	REV	DATE	DESCRIPTION	DRW	CHK	APR

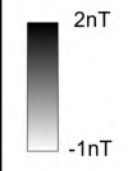
Title:
 Archive Greyscale Images:
 900

Figure:22-7-421	Drawing No: PB2340-RHD-ZZ-ZZ-DR-Z-0421	
Co-ordinate system: British National Grid	Page Size: A3	Scale: 1:1,250
Project: Dogger Bank South Offshore Wind Farms	Report: Archaeological Geophysical Survey Report	





Legend:
 Onshore Development Area



SX	P07	18/07/2024	Draft		SO	AG	JL
SUI	REV	DATE	DESCRIPTION		DRW	CHK	APR

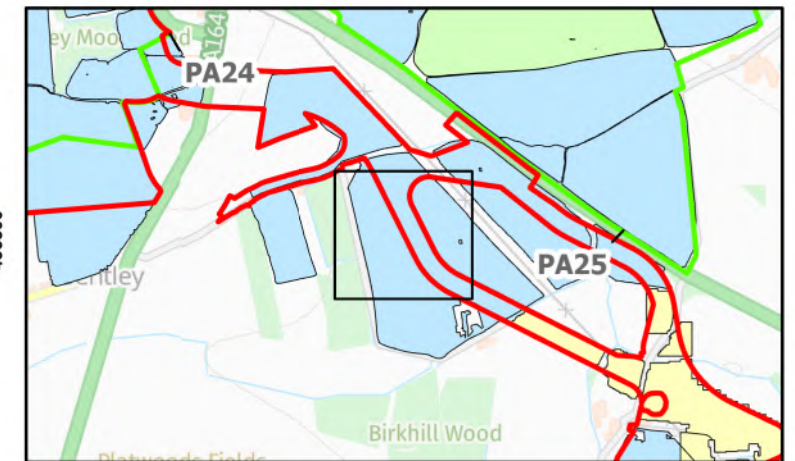
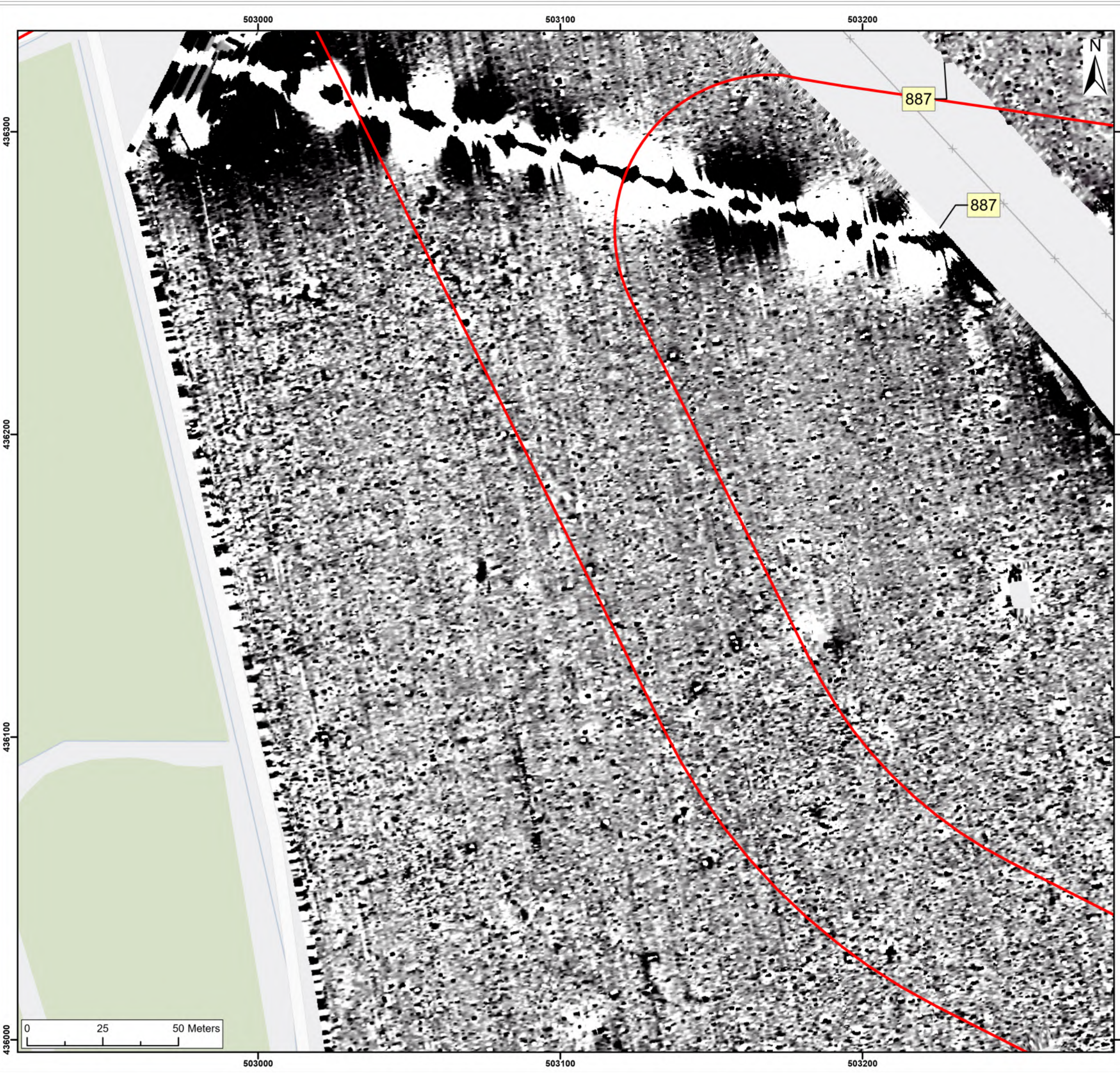
Title:
 Archive Greyscale Images:
 848, 887

Figure:22-7-422 Drawing No: PB2340-RHD-ZZ-ZZ-DR-Z-0422

Co-ordinate system: British National Grid	Page Size: A3	Scale: 1:1,250
--	------------------	-------------------

Project: Dogger Bank South Offshore Wind Farms	Report: Archaeological Geophysical Survey Report
--	--





Legend:

Onshore Development Area

2nT
-1nT

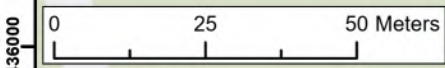
SX	P07	18/07/2024	Draft		SO	AG	JL
SUI	REV	DATE	DESCRIPTION		DRW	CHK	APR

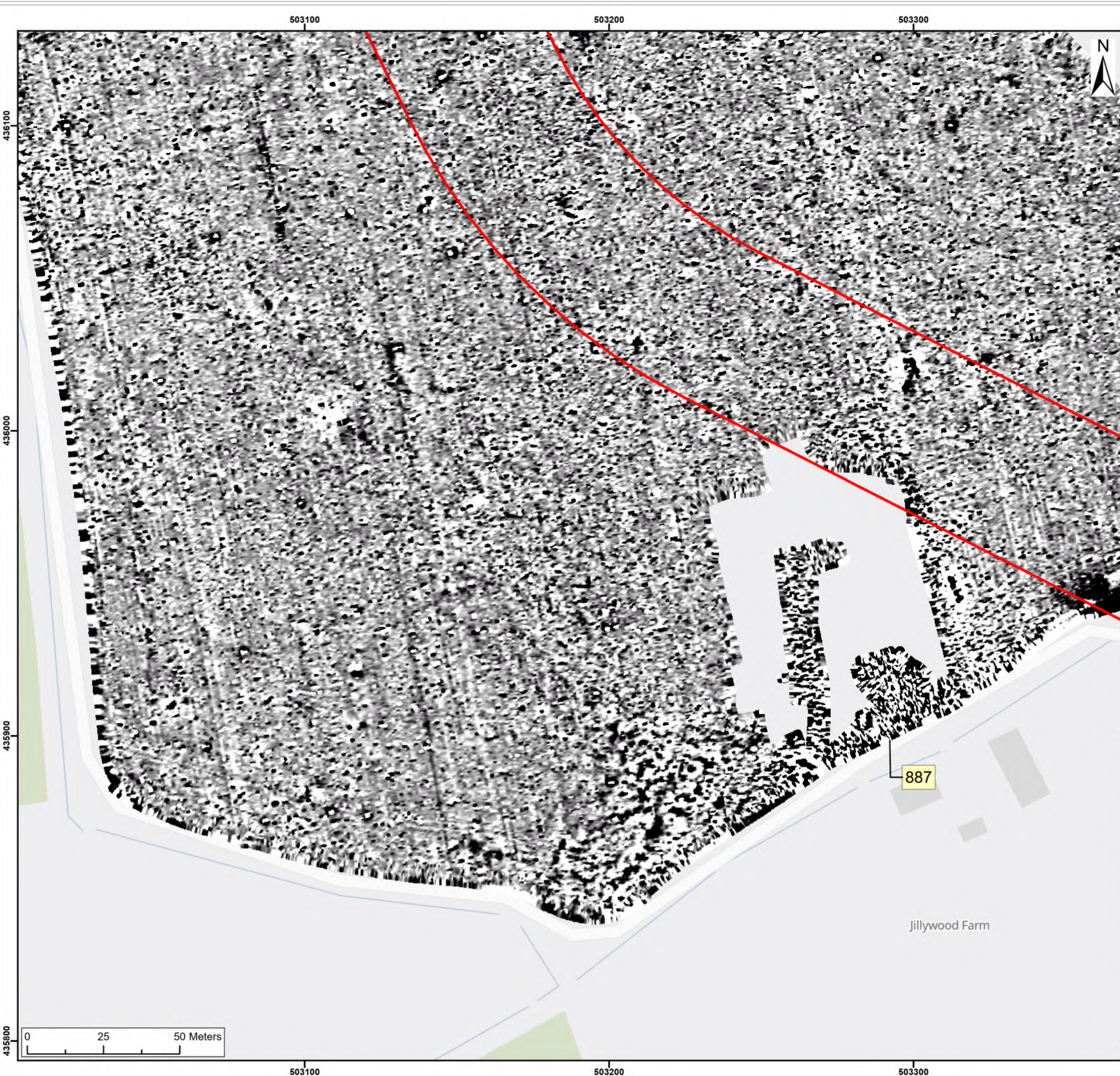
Title:
Archive Greyscale Images:
887

Figure:22-7-423 Drawing No: PB2340-RHD-ZZ-ZZ-DR-Z-0423

Co-ordinate system: British National Grid	Page Size: A3	Scale: 1:1,250
--	------------------	-------------------

Project: Dogger Bank South Offshore Wind Farms	Report: Archaeological Geophysical Survey Report
--	--





Legend:

Onshore Development Area

2nT

-1nT

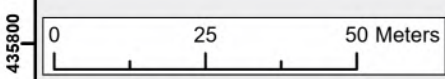
SX	P07	18/07/2024	Draft		SO	AG	JL
SUI	REV	DATE	DESCRIPTION		DRW	CHK	APR

Title: Archive Greyscale Images: 887

Figure:22-7-424 Drawing No: PB2340-RHD-ZZ-ZZ-DR-Z-0424

Co-ordinate system: British National Grid Page Size: A3 Scale: 1:1,250

Project: Dogger Bank South Offshore Wind Farms Report: Archaeological Geophysical Survey Report

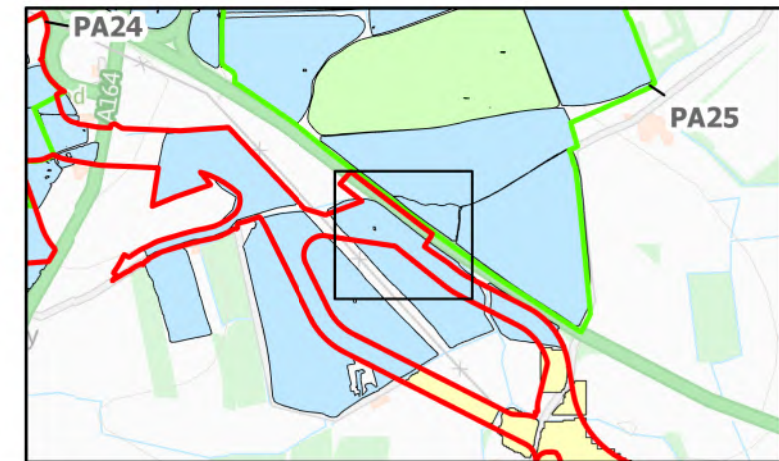
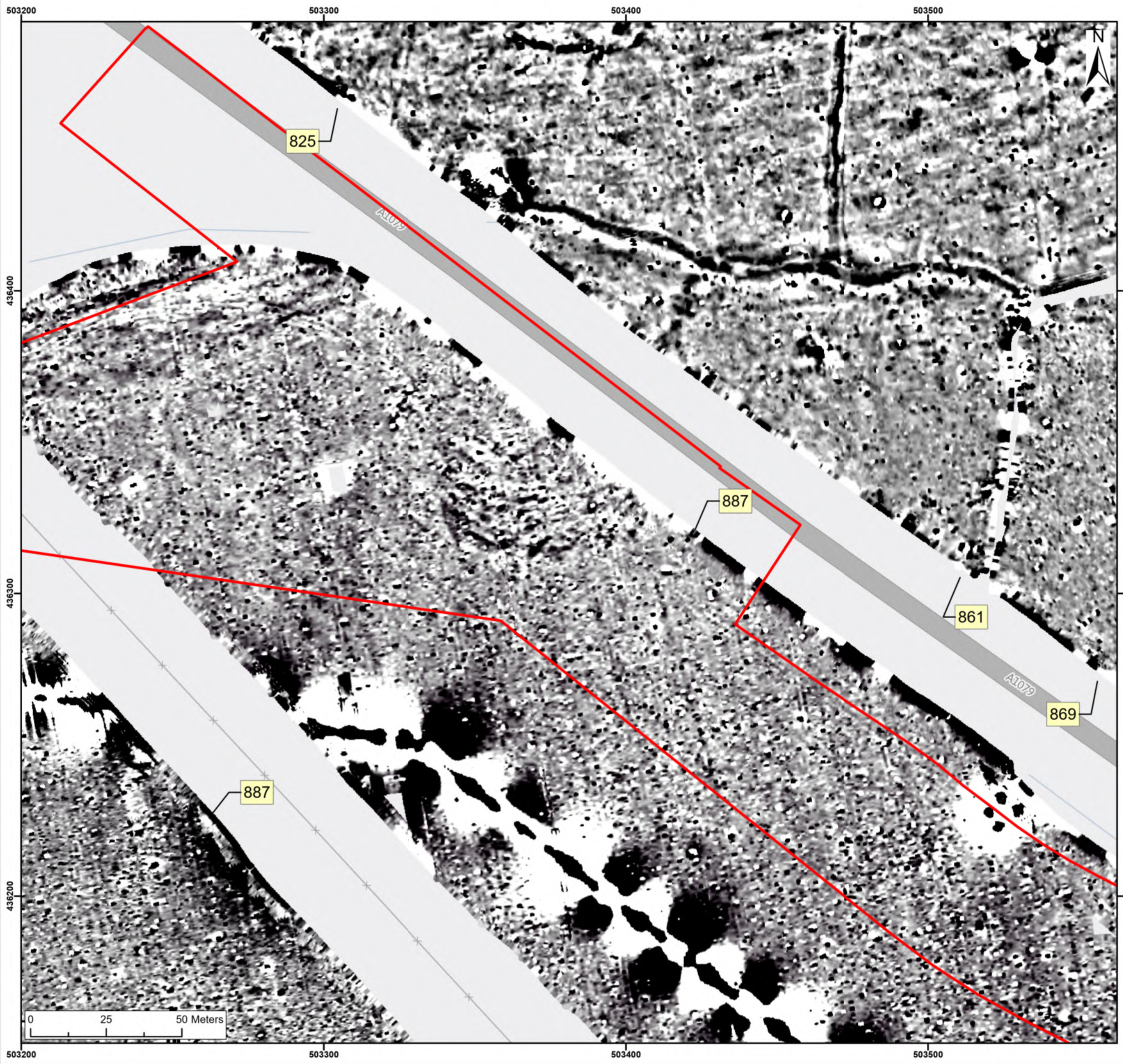


503100 503200 503300

436100 436000 435900 435800

Jillywood Farm

887



Legend:

Onshore Development Area

2nT

-1nT

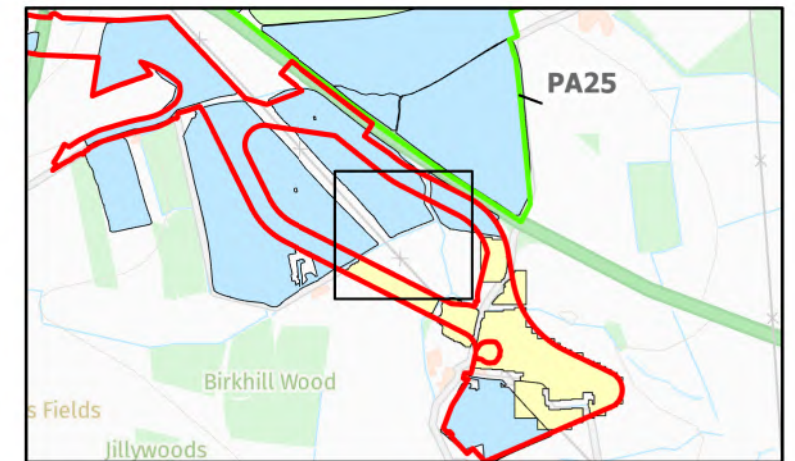
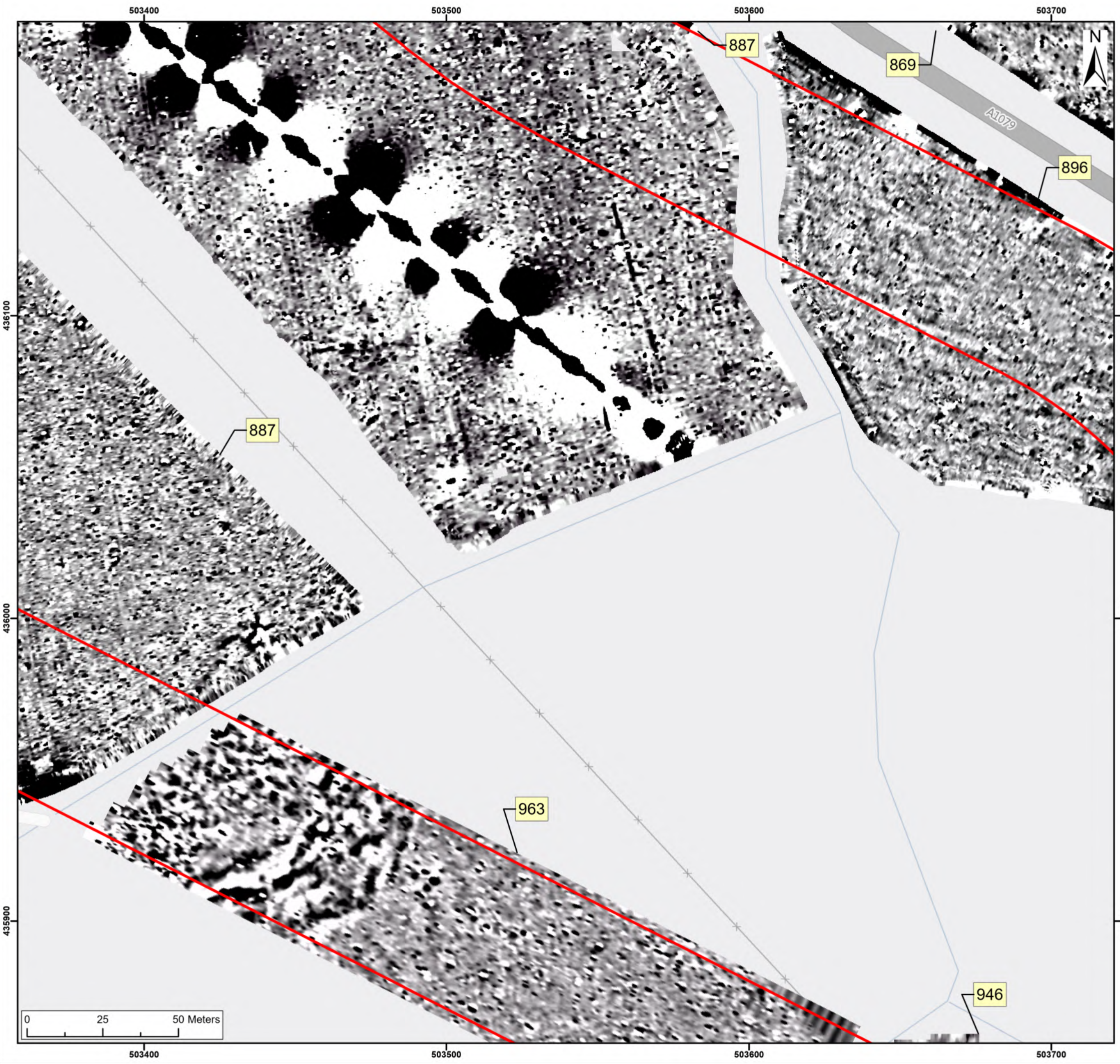
SX	P07	18/07/2024	Draft	SO	AG	JL
SUI	REV	DATE	DESCRIPTION	DRW	CHK	APR

Title: Archive Greyscale Images: 861

Figure:22-7-425 Drawing No: PB2340-RHD-ZZ-ZZ-DR-Z-0425

Co-ordinate system: British National Grid	Page Size: A3	Scale: 1:1,250
Project: Dogger Bank South Offshore Wind Farms	Report: Archaeological Geophysical Survey Report	





Legend:

Onshore Development Area

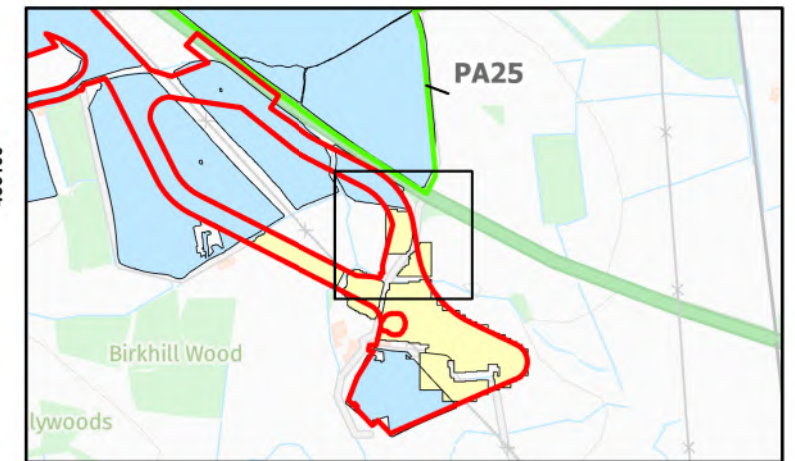
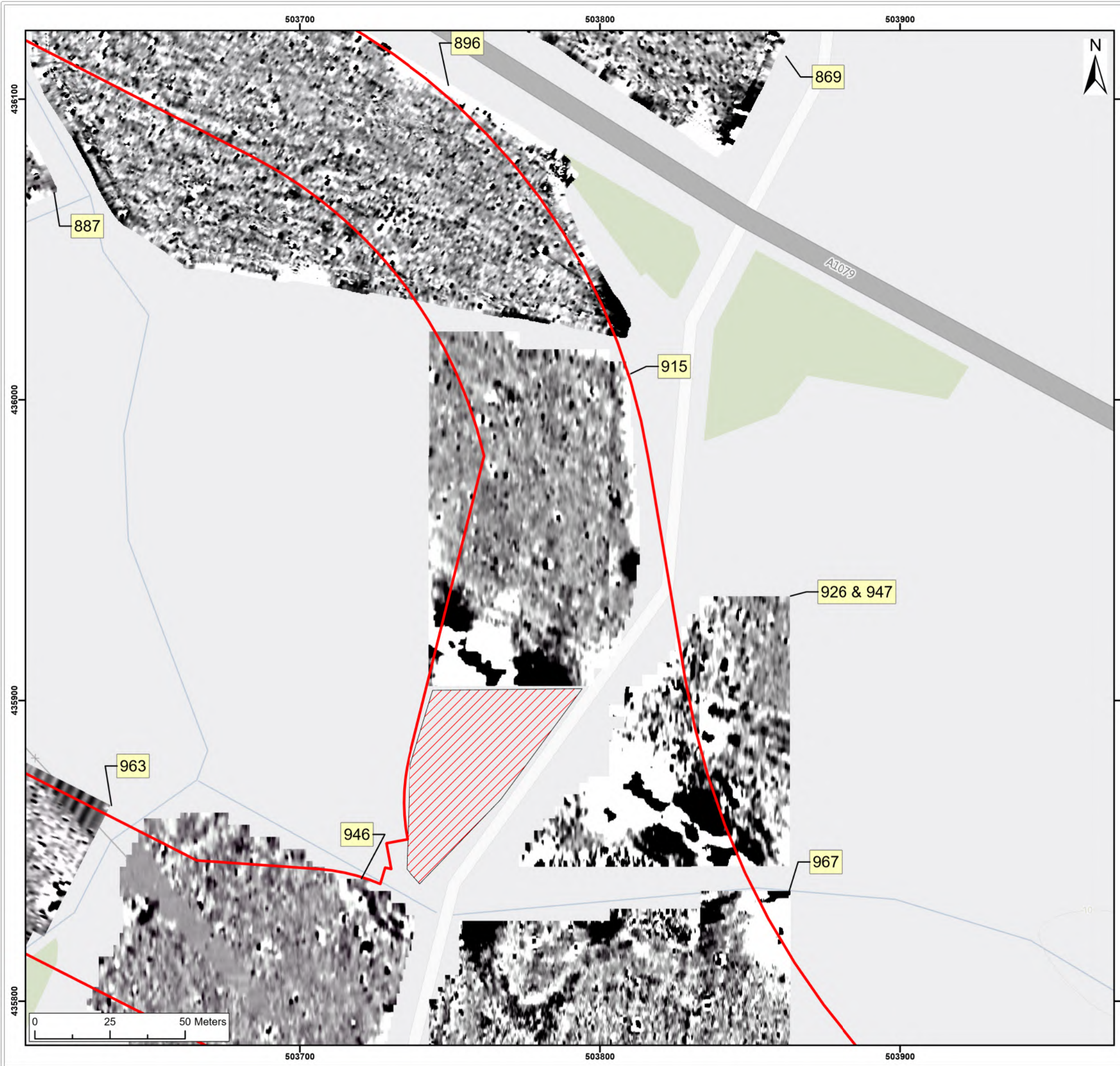
2nT
-1nT

SX	P07	18/07/2024	Draft		SO	AG	JL
SUI	REV	DATE	DESCRIPTION		DRW	CHK	APR

Title:
Archive Greyscale Images:
887, 896, 963

Figure:22-7-426	Drawing No: PB2340-RHD-ZZ-ZZ-DR-Z-0426	
Co-ordinate system: British National Grid	Page Size: A3	Scale: 1:1,250
Project: Dogger Bank South Offshore Wind Farms	Report: Archaeological Geophysical Survey Report	





Legend:

- Onshore Development Area
- Unsuitable

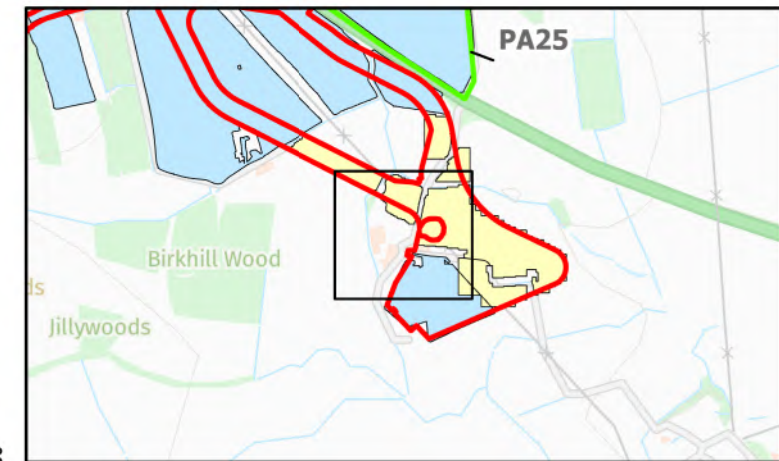
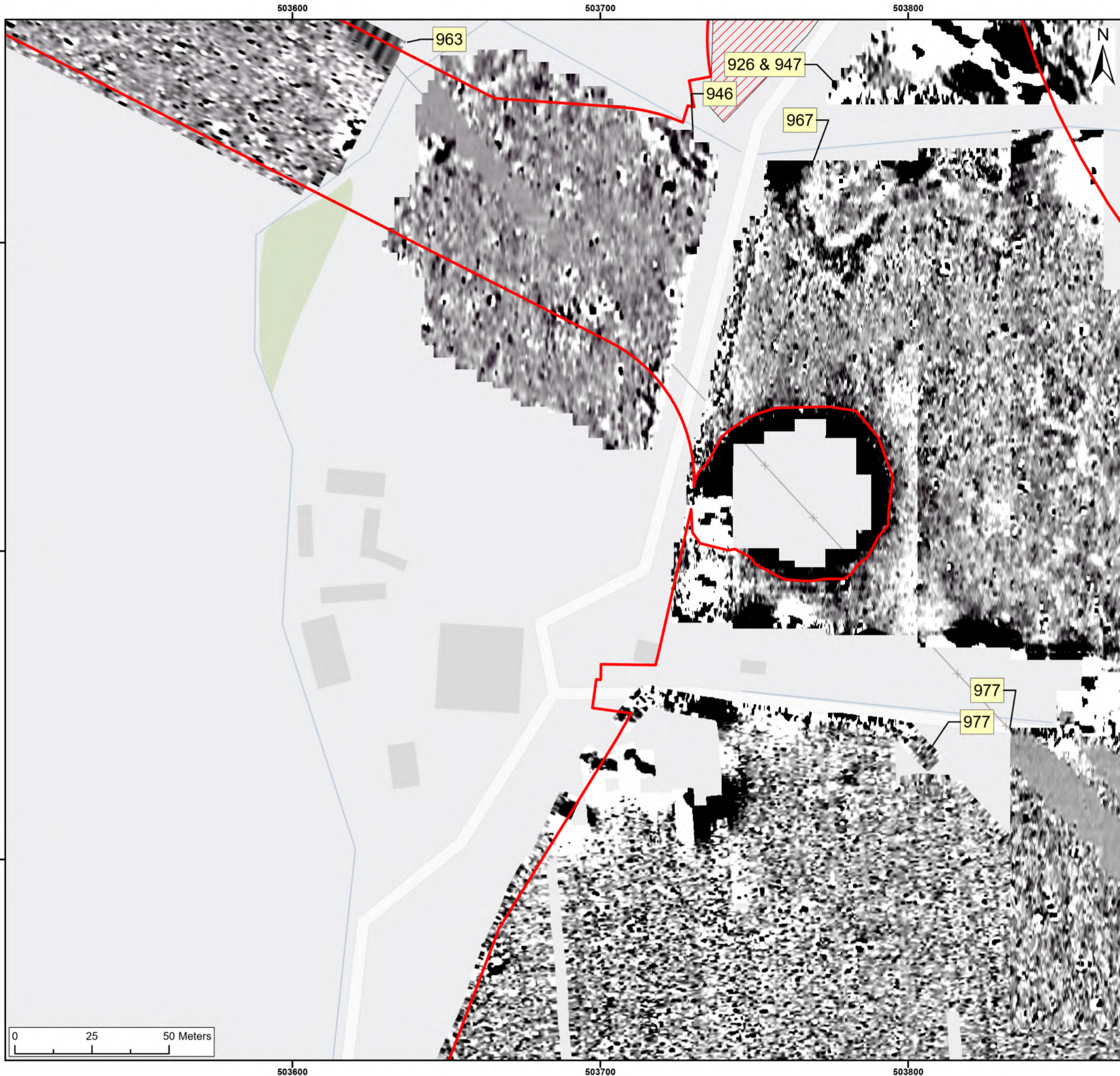
2nT
-1nT

SX	P07	18/07/2024	Draft	SO	AG	JL
SUI	REV	DATE	DESCRIPTION	DRW	CHK	APR

Title:
Archive Greyscale Images:
896, 915, 926, 947

Figure:22-7-427	Drawing No: PB2340-RHD-ZZ-ZZ-DR-Z-0427	
Co-ordinate system: British National Grid	Page Size: A3	Scale: 1:1,250
Project: Dogger Bank South Offshore Wind Farms	Report: Archaeological Geophysical Survey Report	





Legend:

- Onshore Development Area
- Unsuitable

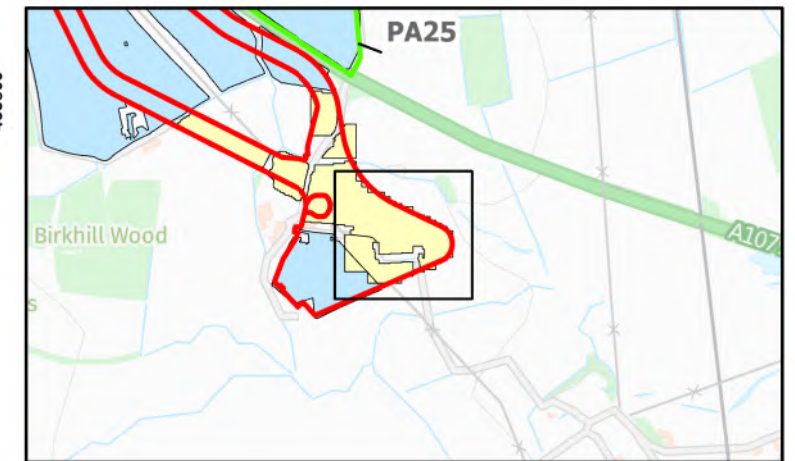
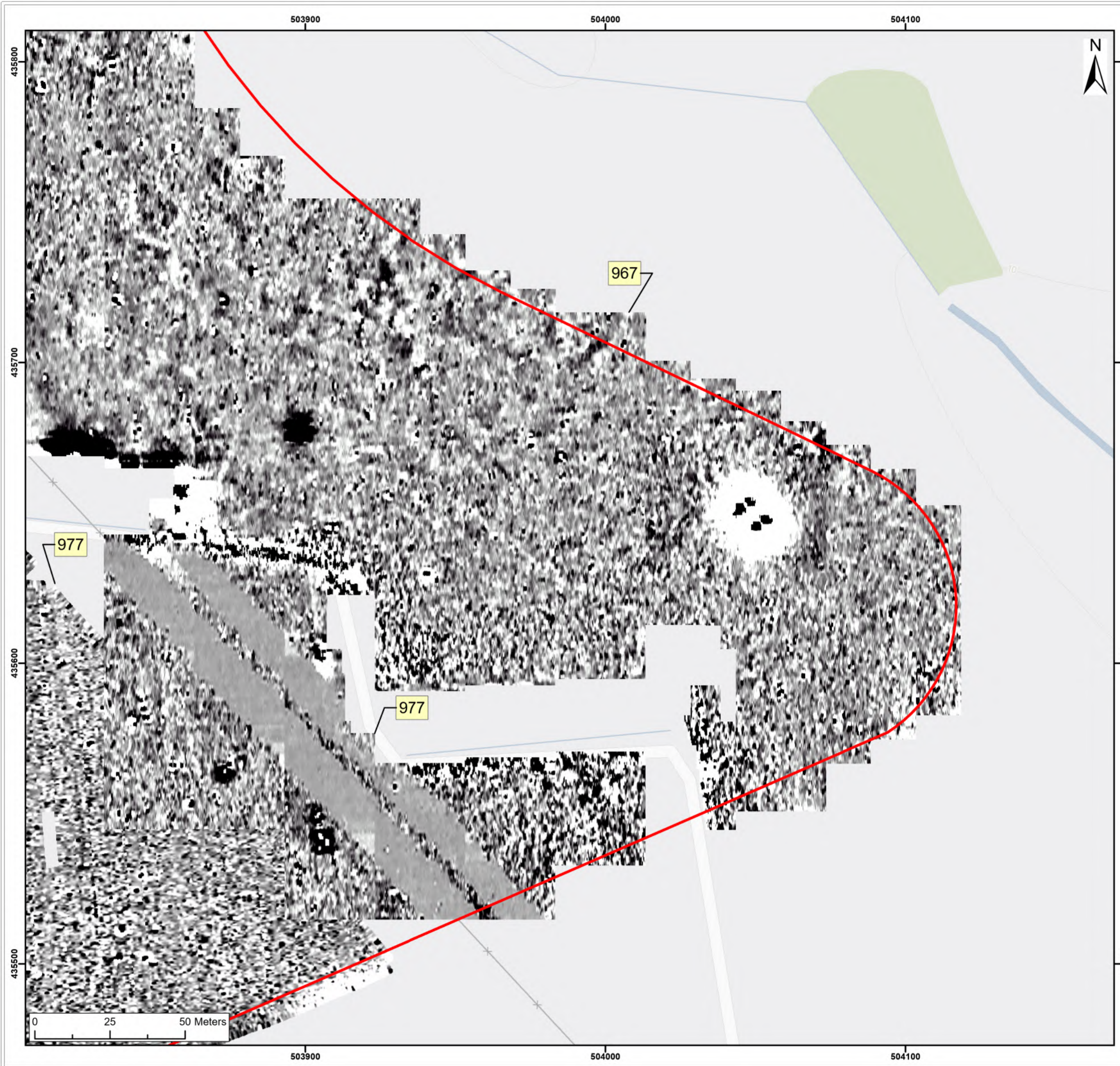
2nT
-1nT

SX	P07	18/07/2024	Draft		SO	AG	JL
SUI	REV	DATE	DESCRIPTION		DRW	CHK	APR

Title:
Archive Greyscale Images:
967, 977, 946, 963

Figure:22-7-428	Drawing No: PB2340-RHD-ZZ-ZZ-DR-Z-0428	
Co-ordinate system: British National Grid	Page Size: A3	Scale: 1:1,250
Project: Dogger Bank South Offshore Wind Farms	Report: Archaeological Geophysical Survey Report	





Legend:

Onshore Development Area

2nT

-1nT

SX	P07	18/07/2024	Draft	SO	AG	JL
SUI	REV	DATE	DESCRIPTION	DRW	CHK	APR

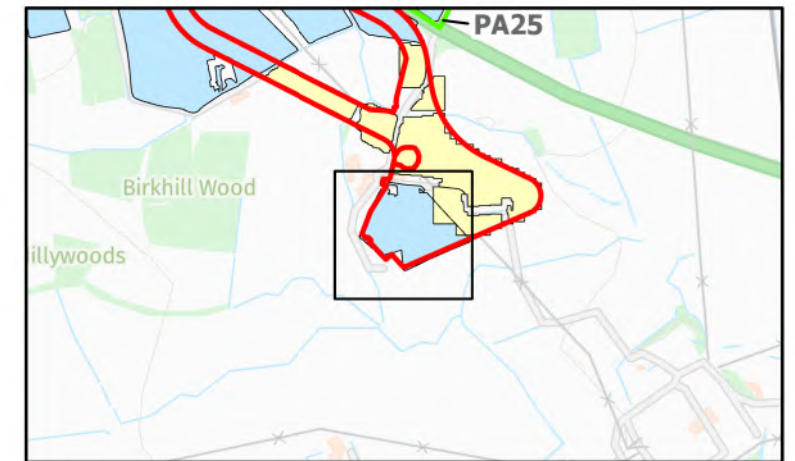
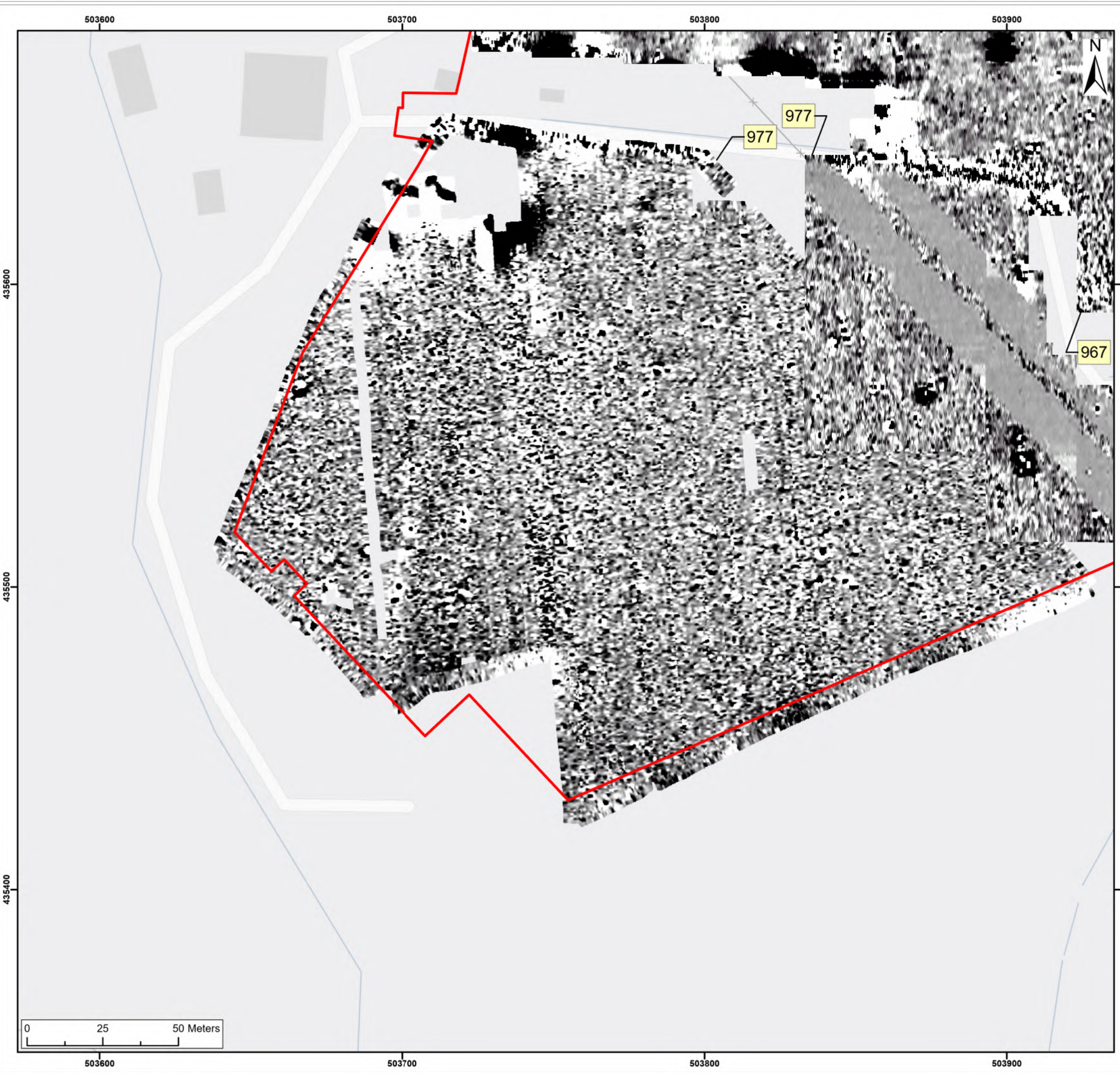
Title:
 Archive Greyscale Images:
 967, 977

Figure:22-7-429 Drawing No: PB2340-RHD-ZZ-ZZ-DR-Z-0429

Co-ordinate system: British National Grid	Page Size: A3	Scale: 1:1,250
--	------------------	-------------------

Project: Dogger Bank South Offshore Wind Farms	Report: Archaeological Geophysical Survey Report
--	--





Legend:

- Onshore Development Area

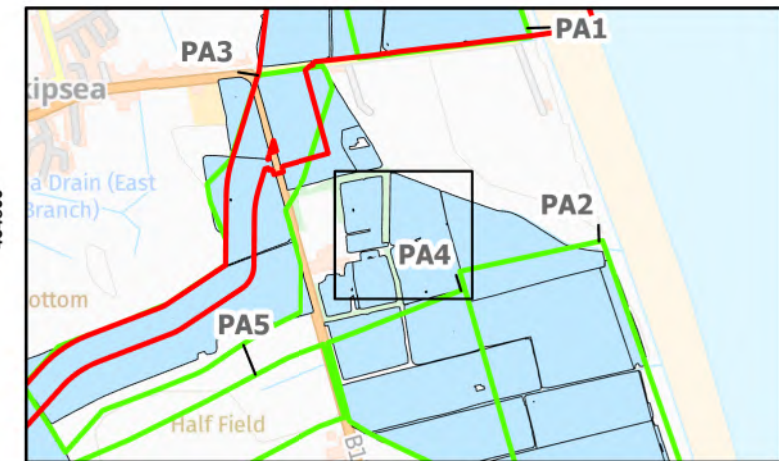

2nT

█

-1nT

SX	P07	18/07/2024	Draft	SO	AG	JL
SUI	REV	DATE	DESCRIPTION	DRW	CHK	APR
Title: Archive Greyscale Images: 977						
Figure:22-7-430		Drawing No: PB2340-RHD-ZZ-ZZ-DR-Z-0430				
Co-ordinate system: British National Grid			Page Size: A3	Scale: 1:1,250		
Project: Dogger Bank South Offshore Wind Farms			Report: Archaeological Geophysical Survey Report			





Legend:

Onshore Development Area

2nT

█


-1nT

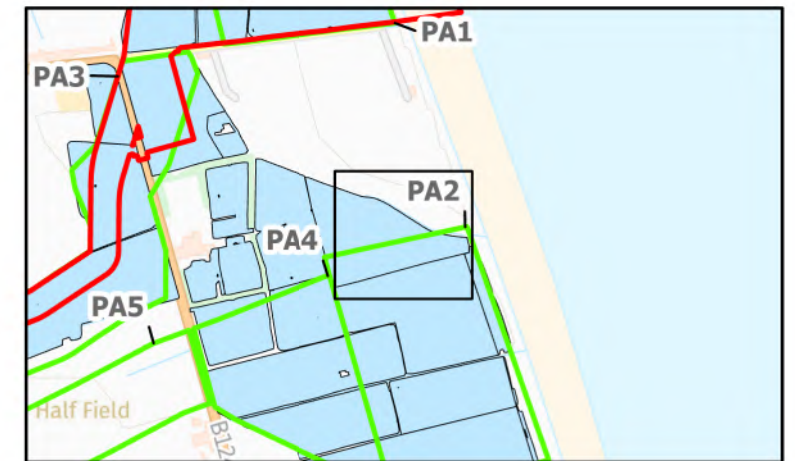

SX	P07	18/07/2024	Draft		SO	AG	JL
SUI	REV	DATE	DESCRIPTION		DRW	CHK	APR

Title:

Archive Greyscale Images:
24, 28

Figure:22-7-431	Drawing No: PB2340-RHD-ZZ-ZZ-DR-Z-0431	
Co-ordinate system: British National Grid	Page Size: A3	Scale: 1:1,250
Project: Dogger Bank South Offshore Wind Farms	Report: Archaeological Geophysical Survey Report	





Legend:

Onshore Development Area

2nT

-1nT

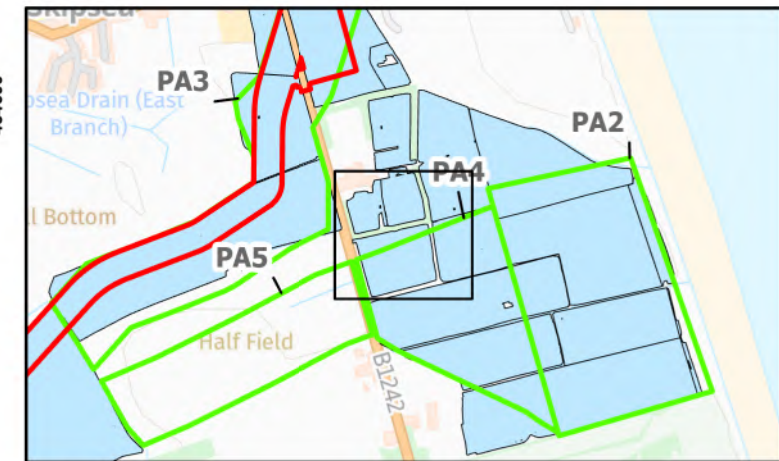
SX	P07	18/07/2024	Draft		SO	AG	JL
SUI	REV	DATE	DESCRIPTION		DRW	CHK	APR

Title: Archive Greyscale Images:
29


Figure:22-7-432 Drawing No: PB2340-RHD-ZZ-ZZ-DR-Z-0432

Co-ordinate system: British National Grid	Page Size: A3	Scale: 1:1,250
Project: Dogger Bank South Offshore Wind Farms	Report: Archaeological Geophysical Survey Report	





Legend:
 Onshore Development Area



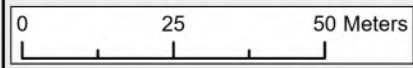
SX	P07	18/07/2024	Draft		SO	AG	JL
SUI	REV	DATE	DESCRIPTION		DRW	CHK	APR

Title:
 Archive Greyscale Images:
 33, 31, 39, 28, 38

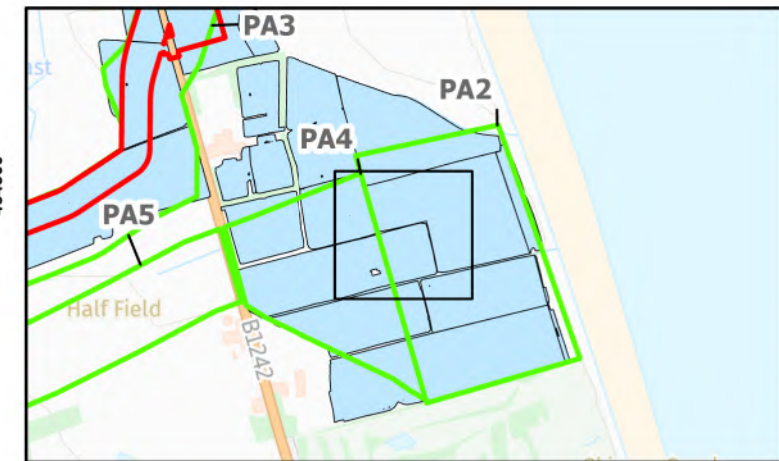

Figure:22-7-433 Drawing No: PB2340-RHD-ZZ-ZZ-DR-Z-0433

Co-ordinate system: British National Grid	Page Size: A3	Scale: 1:1,250
--	------------------	-------------------


Project: Dogger Bank South Offshore Wind Farms	Report: Archaeological Geophysical Survey Report
--	--



517600 517700 517800 517900
 454600 454500 454400 454300
 Horsea Road
 B1742
 33 35 31 28 38 39 42



Legend:
 Onshore Development Area




SX	P07	18/07/2024	Draft		SO	AG	JL
SUI	REV	DATE	DESCRIPTION		DRW	CHK	APR

Title:
 Archive Greyscale Images:
 38, 42

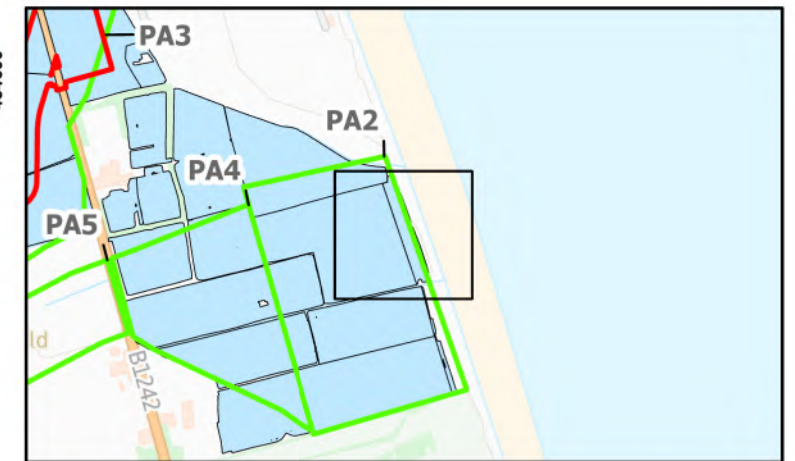
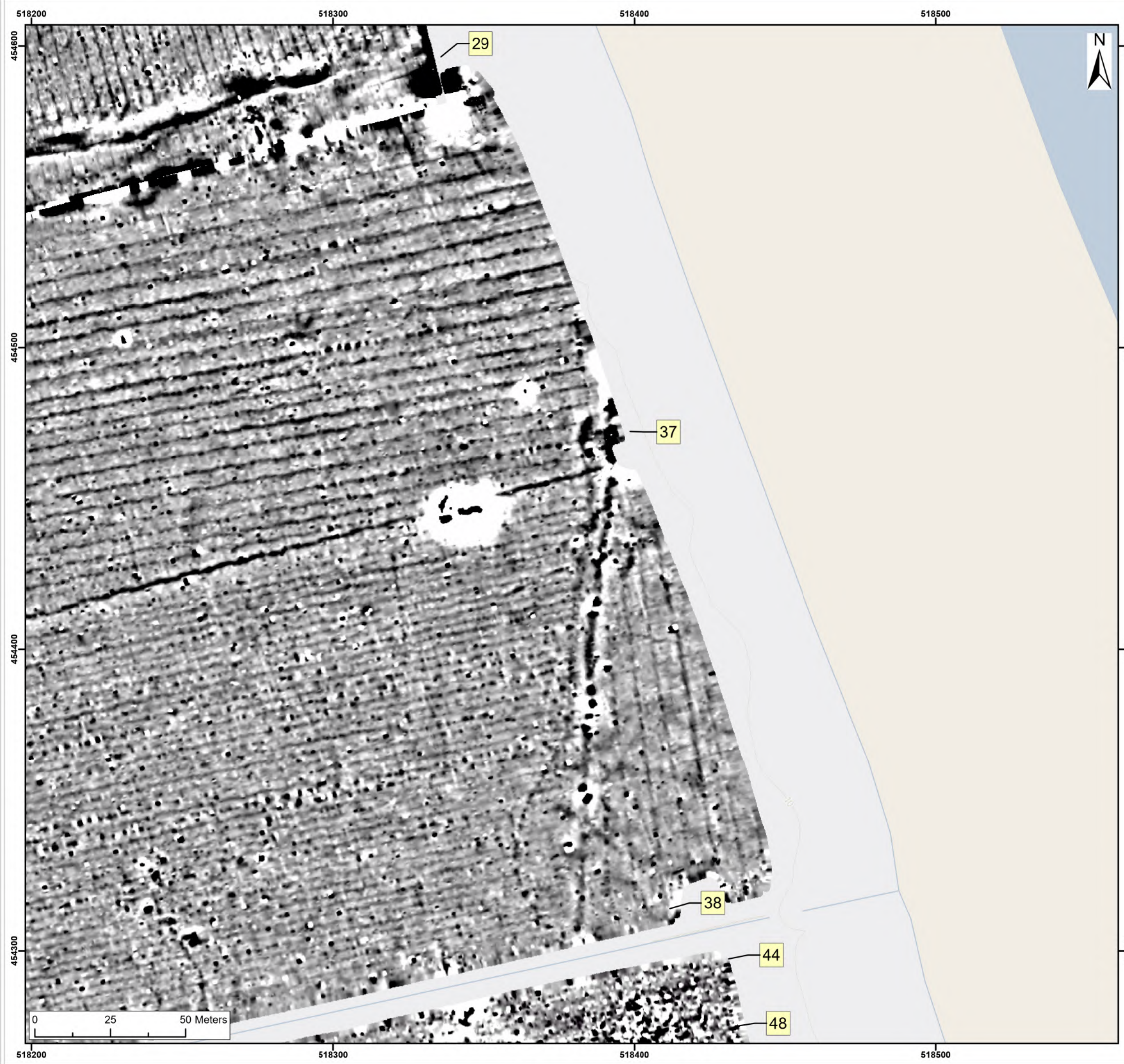
Figure:22-7-434 Drawing No: PB2340-RHD-ZZ-ZZ-DR-Z-0434

Co-ordinate system: British National Grid	Page Size: A3	Scale: 1:1,250
--	------------------	-------------------

Project: Dogger Bank South Offshore Wind Farms	Report: Archaeological Geophysical Survey Report
--	--



517900 518000 518100 518200
 454500 454400 454300 454200



Legend:

Onshore Development Area

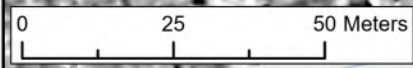
2nT

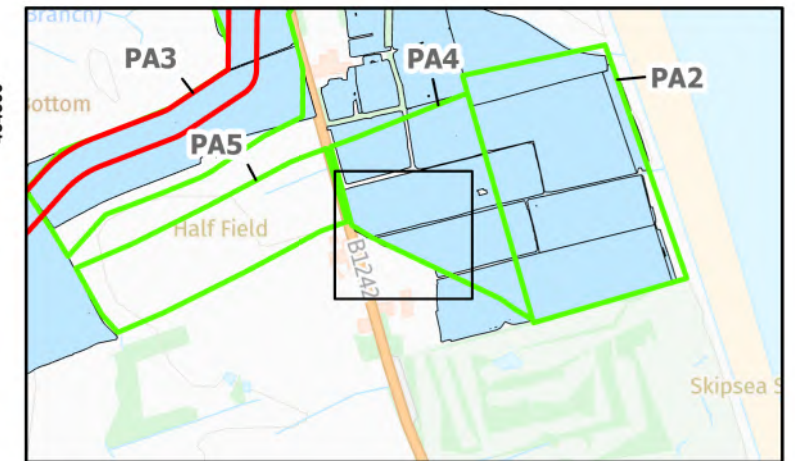
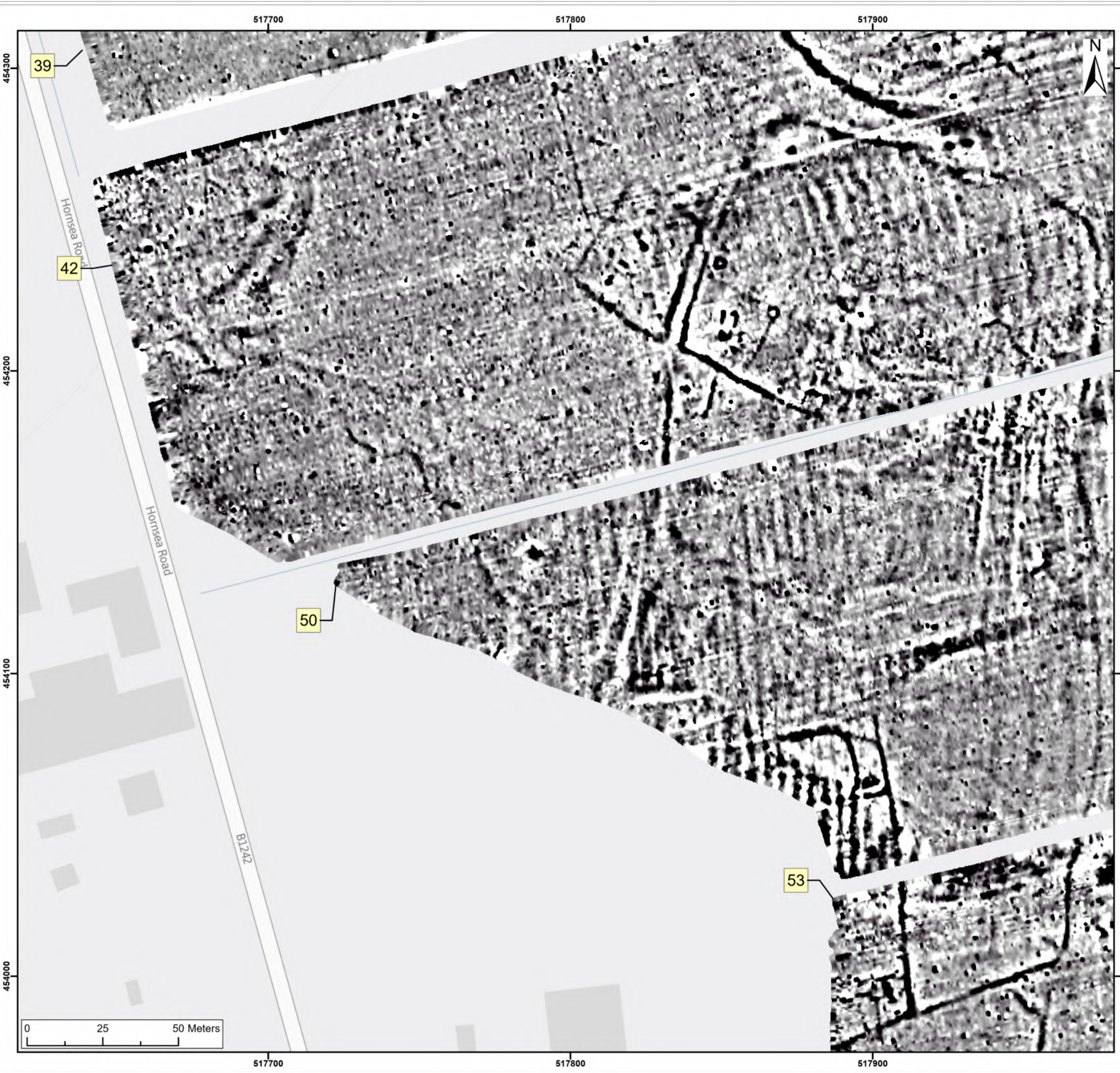
-1nT

SX	P07	18/07/2024	Draft		SO	AG	JL
SUI	REV	DATE	DESCRIPTION		DRW	CHK	APR

Title:
Archive Greyscale Images:
38, 37

Figure:22-7-435	Drawing No: PB2340-RHD-ZZ-ZZ-DR-Z-0435	
Co-ordinate system: British National Grid	Page Size: A3	Scale: 1:1,250
Project: Dogger Bank South Offshore Wind Farms	Report: Archaeological Geophysical Survey Report	





Legend:

Onshore Development Area

2nT

-1nT

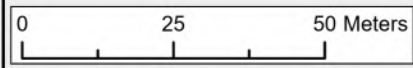
SX	P07	18/07/2024	Draft			SO	AG	JL
SUI	REV	DATE	DESCRIPTION			DRW	CHK	APR

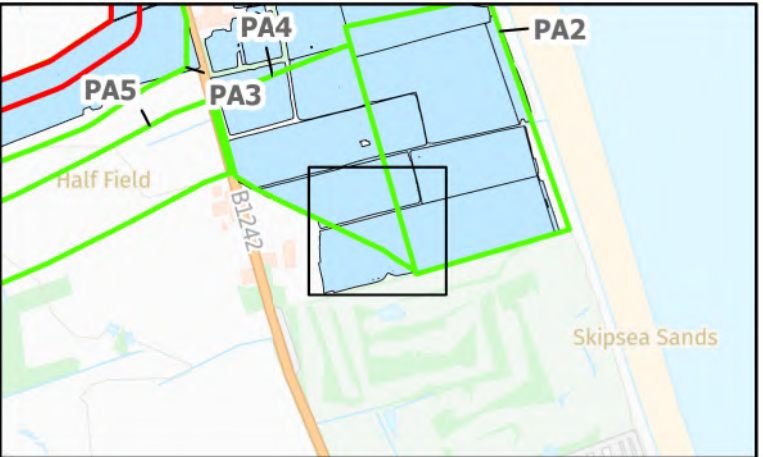
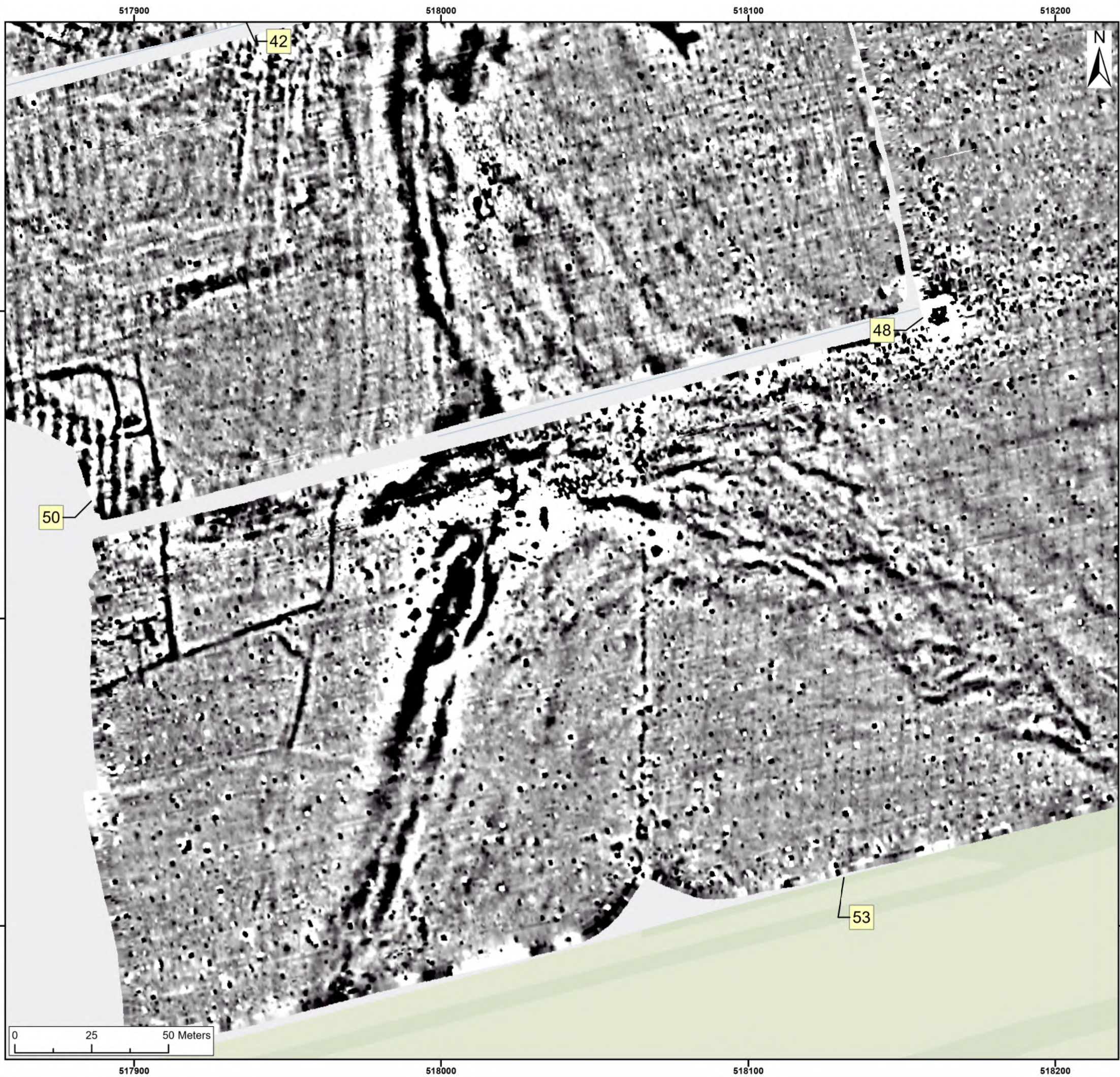
Title:
 Archive Greyscale Images:
 42, 50

Figure:22-7-436 Drawing No: PB2340-RHD-ZZ-ZZ-DR-Z-0436

Co-ordinate system: British National Grid	Page Size: A3	Scale: 1:1,250
--	------------------	-------------------

Project: Dogger Bank South Offshore Wind Farms	Report: Archaeological Geophysical Survey Report
--	--





Legend:

- Onshore Development Area

2nT

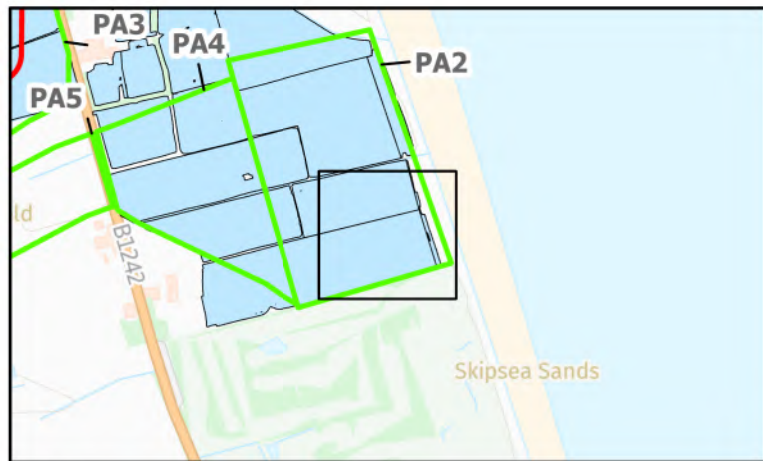
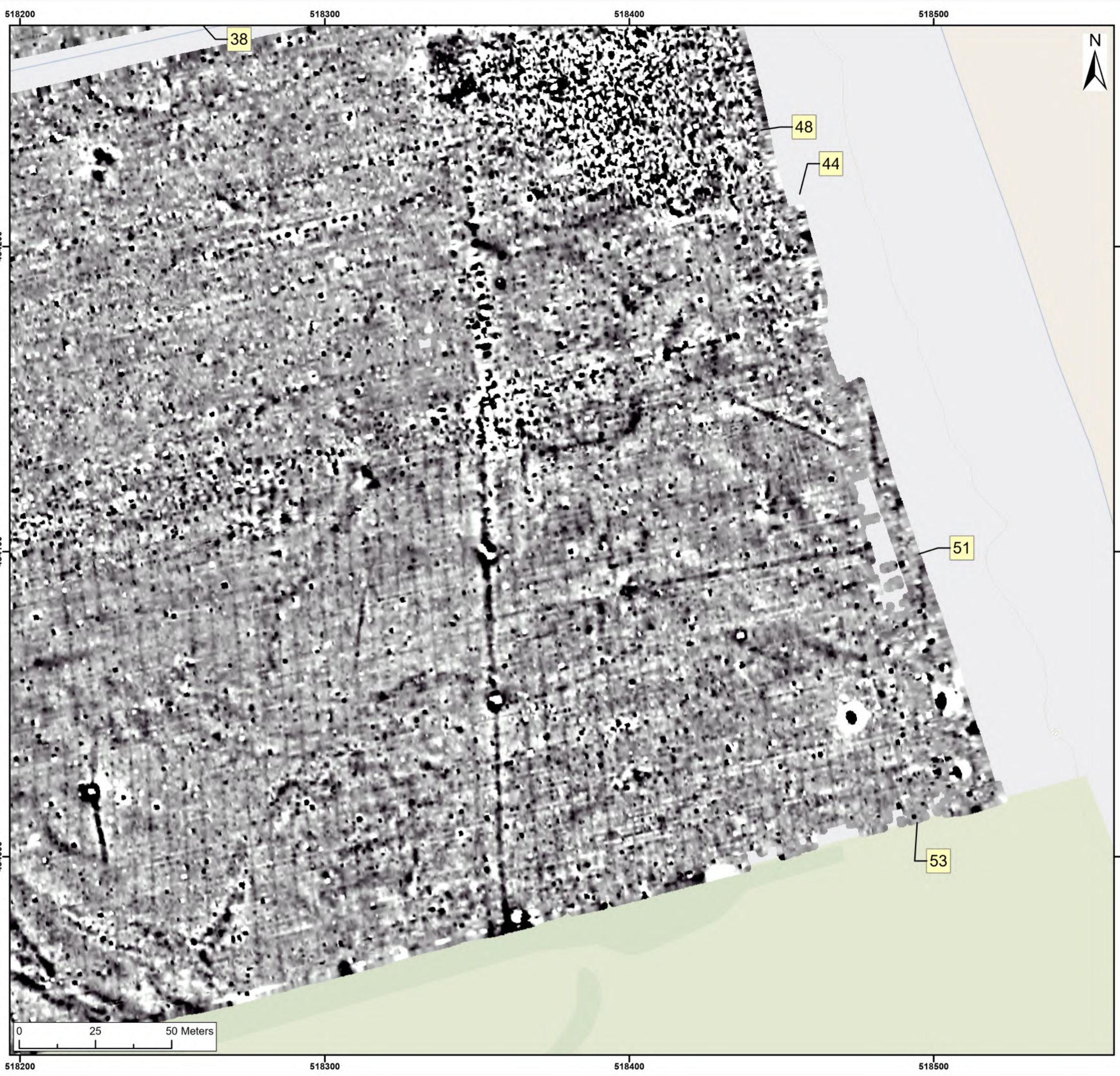
-1nT

SX	P07	18/07/2024	Draft	SO	AG	JL
SUI	REV	DATE	DESCRIPTION	DRW	CHK	APR

Title: Archive Greyscale Images: 50, 53

Figure:22-7-437	Drawing No: PB2340-RHD-ZZ-ZZ-DR-Z-0437	
Co-ordinate system: British National Grid	Page Size: A3	Scale: 1:1,250
Project: Dogger Bank South Offshore Wind Farms	Report: Archaeological Geophysical Survey Report	





Legend:

Onshore Development Area

2nT

▬

-1nT

SX	P07	18/07/2024	Draft		SO	AG	JL
SUI	REV	DATE	DESCRIPTION		DRW	CHK	APR

Title:

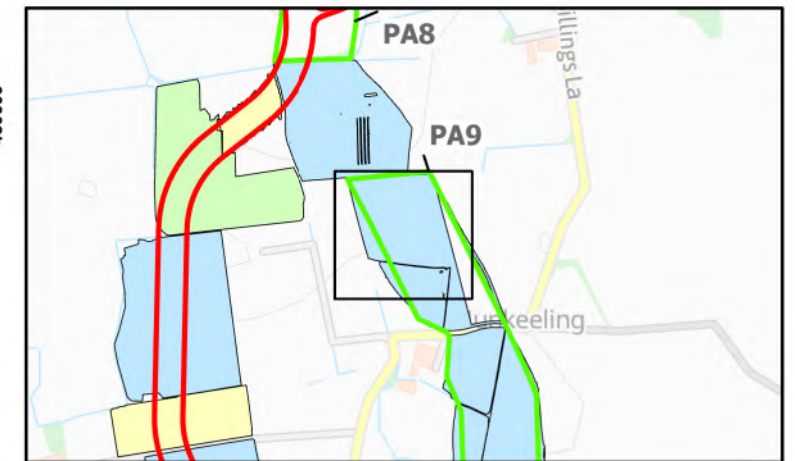
Archive Greyscale Images:
44, 53, 51

Figure: 22-7-438 Drawing No: PB2340-RHD-ZZ-ZZ-DR-Z-0438

Co-ordinate system: British National Grid	Page Size: A3	Scale: 1:1,250
--	------------------	-------------------

Project: Dogger Bank South Offshore Wind Farms	Report: Archaeological Geophysical Survey Report
--	--





Legend:

Onshore Development Area

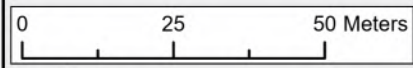
2nT

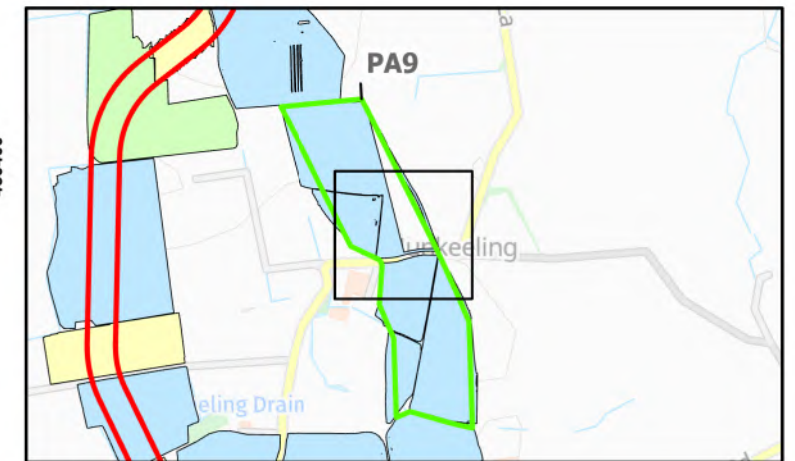
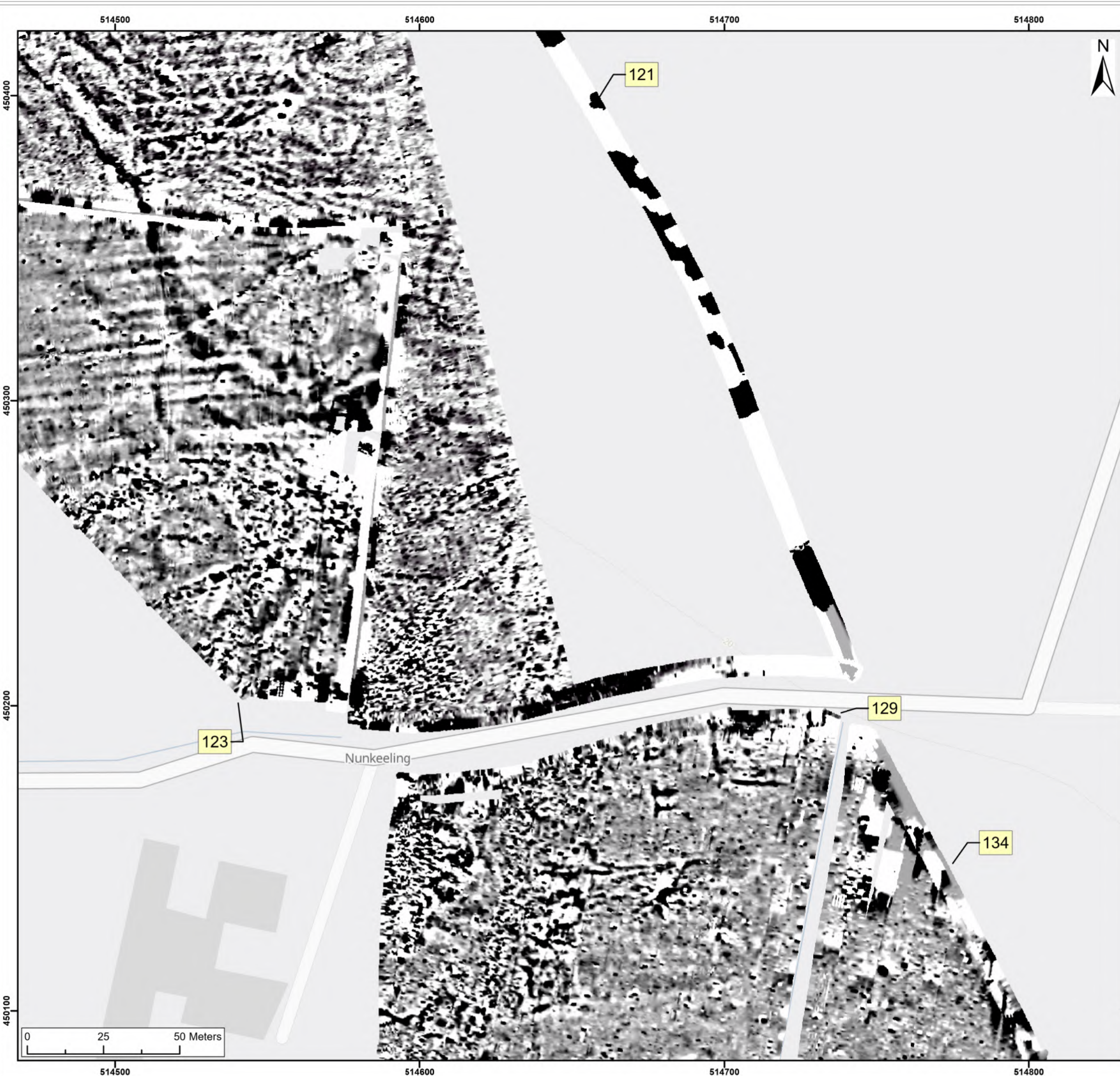
-1nT

SX	P07	18/07/2024	Draft	SO	AG	JL
SUI	REV	DATE	DESCRIPTION	DRW	CHK	APR

Title:
 Archive Grayscale Images:
 121, 123

Figure:22-7-439	Drawing No: PB2340-RHD-ZZ-ZZ-DR-Z-0439	
Co-ordinate system: British National Grid	Page Size: A3	Scale: 1:1,250
Project: Dogger Bank South Offshore Wind Farms	Report: Archaeological Geophysical Survey Report	





Legend:

Onshore Development Area

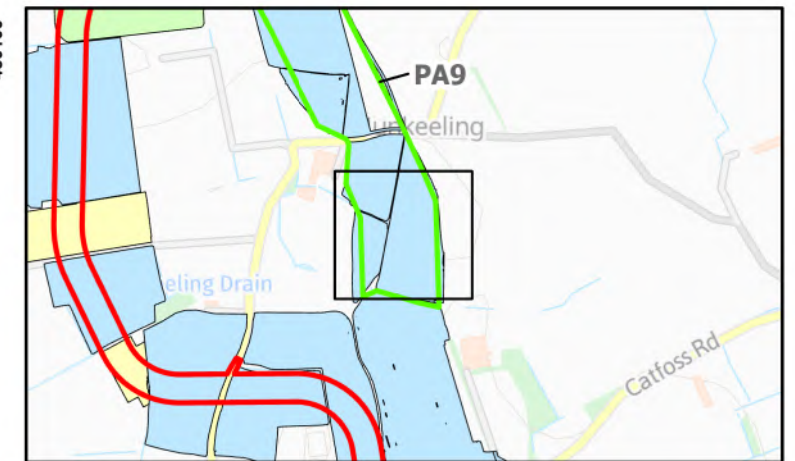

2nT
-1nT

SX	P07	18/07/2024	Draft	SO	AG	JL
SUI	REV	DATE	DESCRIPTION	DRW	CHK	APR

Title:
 Archive Greyscale Images:
 121, 123, 129, 134

Figure:22-7-440	Drawing No: PB2340-RHD-ZZ-ZZ-DR-Z-0440	
Co-ordinate system: British National Grid	Page Size: A3	Scale: 1:1,250
Project: Dogger Bank South Offshore Wind Farms	Report: Archaeological Geophysical Survey Report	





Legend:

Onshore Development Area

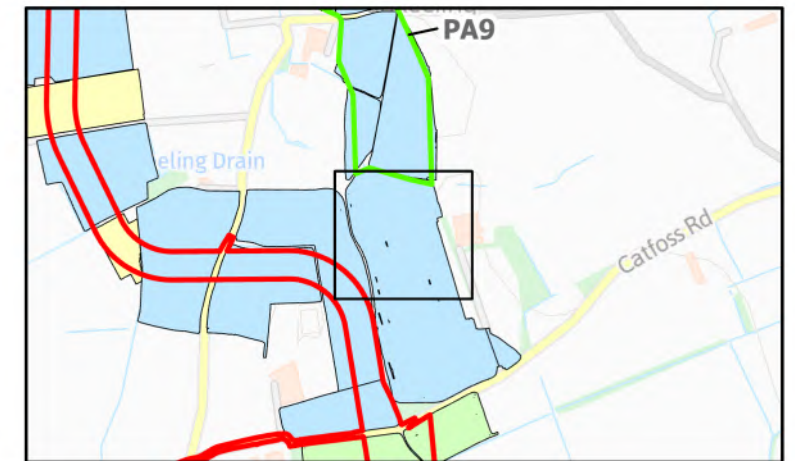

2nT
-1nT

SX	P07	18/07/2024	Draft	SO	AG	JL
SUI	REV	DATE	DESCRIPTION	DRW	CHK	APR

Title:
 Archive Greyscale Images:
 129, 135, 134

Figure:22-7-441	Drawing No: PB2340-RHD-ZZ-ZZ-DR-Z-0441	
Co-ordinate system: British National Grid	Page Size: A3	Scale: 1:1,250
Project: Dogger Bank South Offshore Wind Farms	Report: Archaeological Geophysical Survey Report	





Legend:

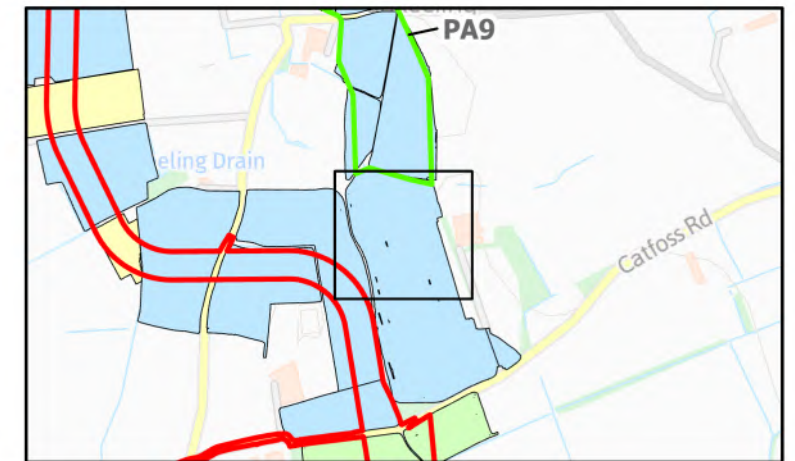

Onshore Development Area

2nT

-1nT

SX	P07	18/07/2024	Draft	SO	AG	JL
SUI	REV	DATE	DESCRIPTION	DRW	CHK	APR
Title: Archive Greyscale Images: 139						
Figure:22-7-442		Drawing No: PB2340-RHD-ZZ-ZZ-DR-Z-0442				
Co-ordinate system: British National Grid			Page Size: A3	Scale: 1:1,250		
Project: Dogger Bank South Offshore Wind Farms			Report: Archaeological Geophysical Survey Report			



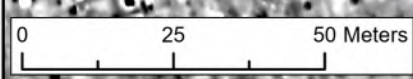


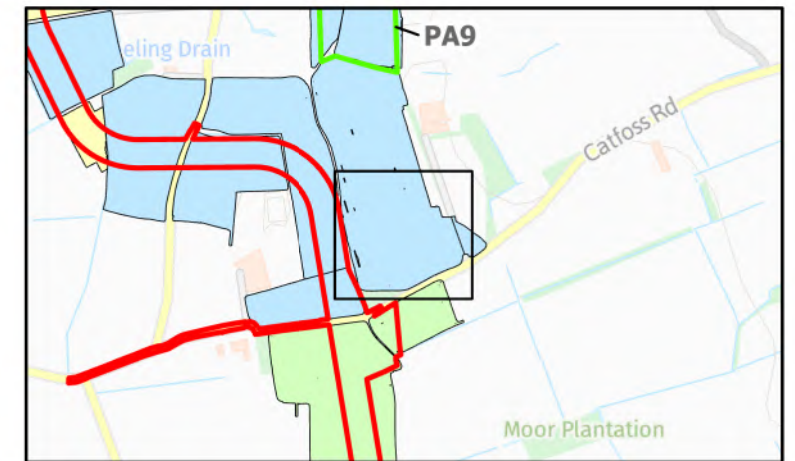
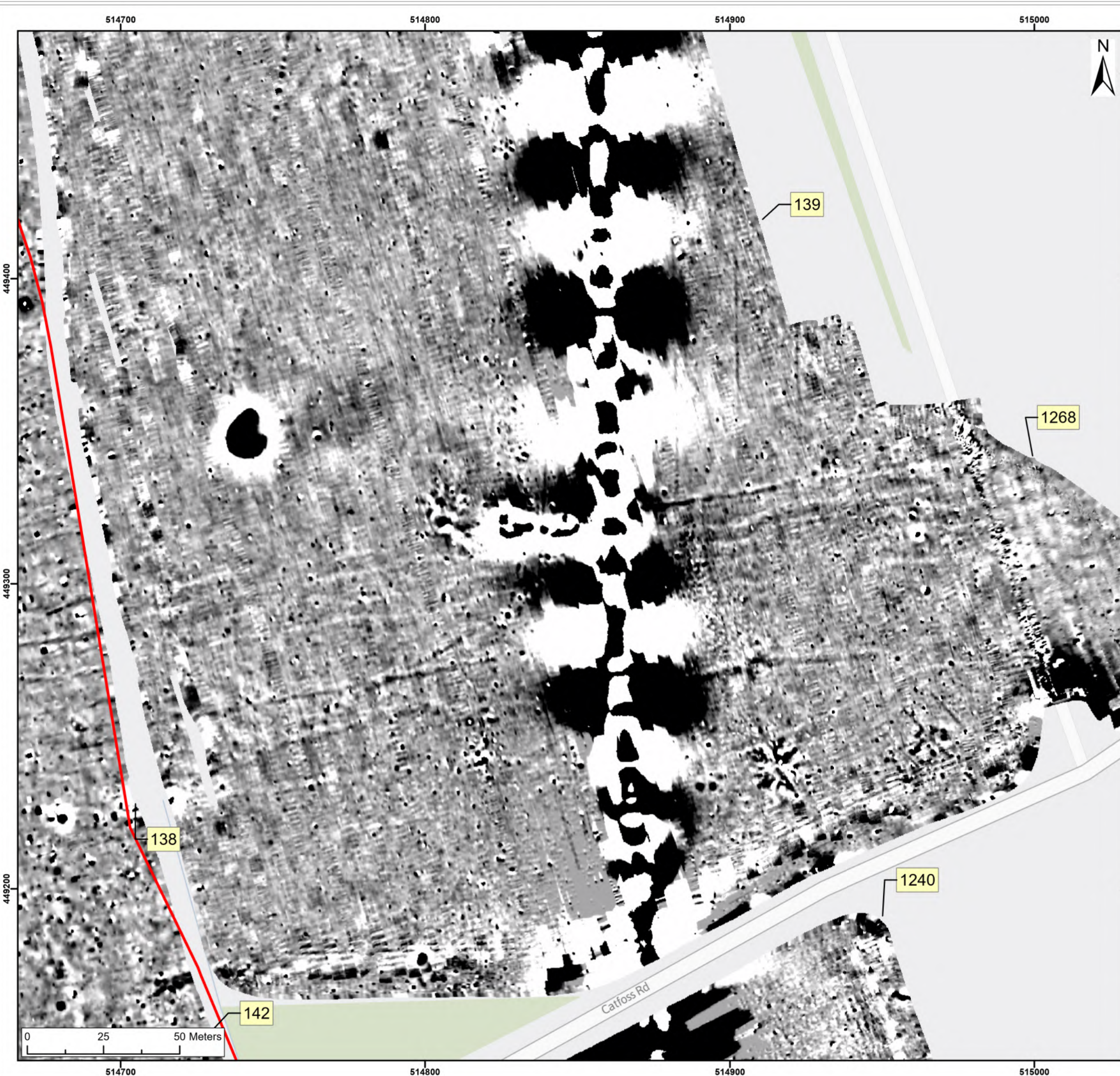
Legend:

Onshore Development Area

2nT
-1nT

SX	P07	18/07/2024	Draft	SO	AG	JL
SUI	REV	DATE	DESCRIPTION	DRW	CHK	APR
Title: Archive Greyscale Images: 139						
Figure:22-7-443		Drawing No: PB2340-RHD-ZZ-ZZ-DR-Z-0443				
Co-ordinate system: British National Grid			Page Size: A3	Scale: 1:1,250		
Project: Dogger Bank South Offshore Wind Farms			Report: Archaeological Geophysical Survey Report			





Legend:

Onshore Development Area

2nT

-1nT

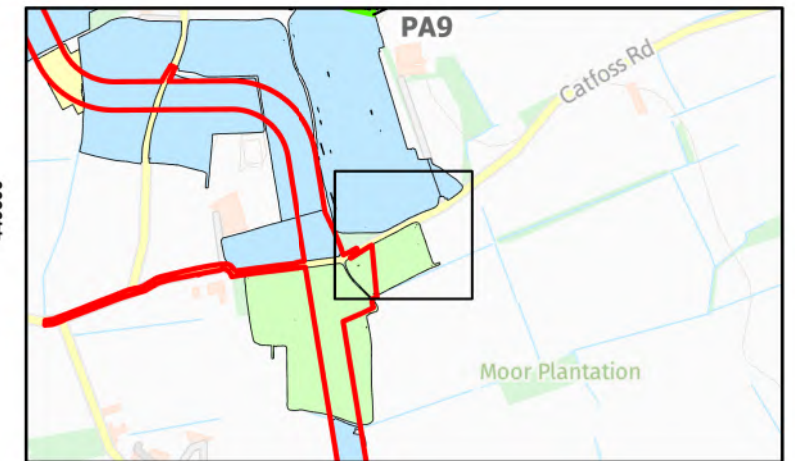
SX	P07	18/07/2024	Draft		SO	AG	JL
SUI	REV	DATE	DESCRIPTION		DRW	CHK	APR

Title:

Archive Greyscale Images:
139, 1268

Figure:22-7-444	Drawing No: PB2340-RHD-ZZ-ZZ-DR-Z-0444	
Co-ordinate system: British National Grid	Page Size: A3	Scale: 1:1,250
Project: Dogger Bank South Offshore Wind Farms	Report: Archaeological Geophysical Survey Report	





Legend:
 Onshore Development Area

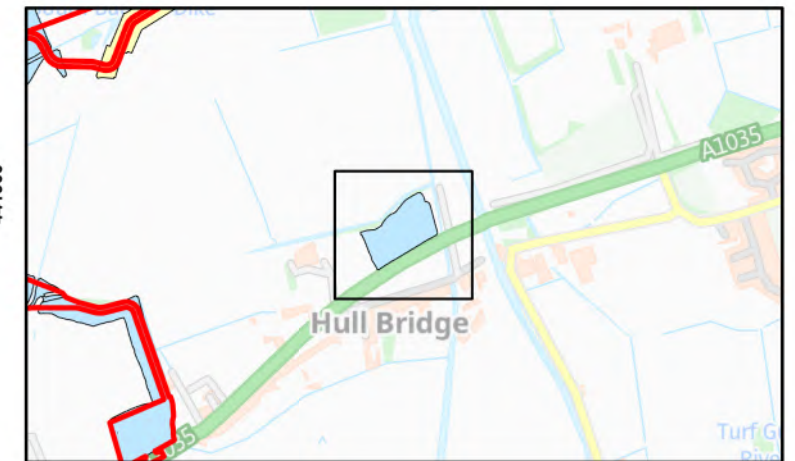
2nT
 -1nT

SX	P07	18/07/2024	Draft		SO	AG	JL
SUI	REV	DATE	DESCRIPTION		DRW	CHK	APR

Title:
 Archive Grayscale Images:
 1268, 1240

Figure:22-7-445	Drawing No: PB2340-RHD-ZZ-ZZ-DR-Z-0445	
Co-ordinate system: British National Grid	Page Size: A3	Scale: 1:1,250
Project: Dogger Bank South Offshore Wind Farms	Report: Archaeological Geophysical Survey Report	





Legend:

Onshore Development Area

2nT

-1nT

SX	P07	18/07/2024	Draft	SO	AG	JL
SUI	REV	DATE	DESCRIPTION	DRW	CHK	APR

Title:

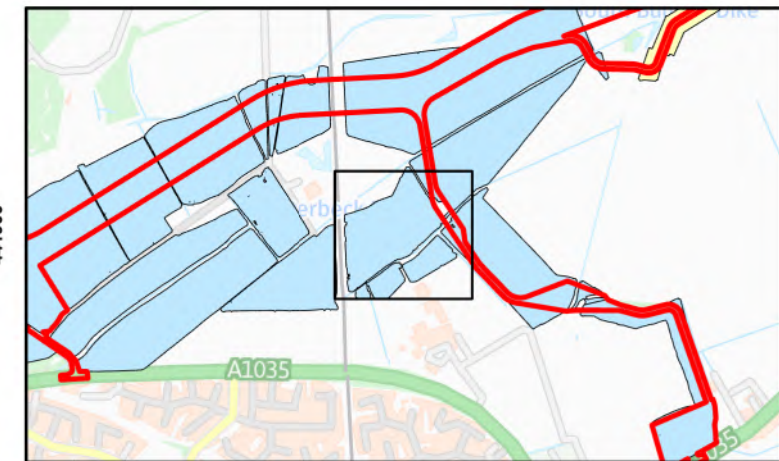
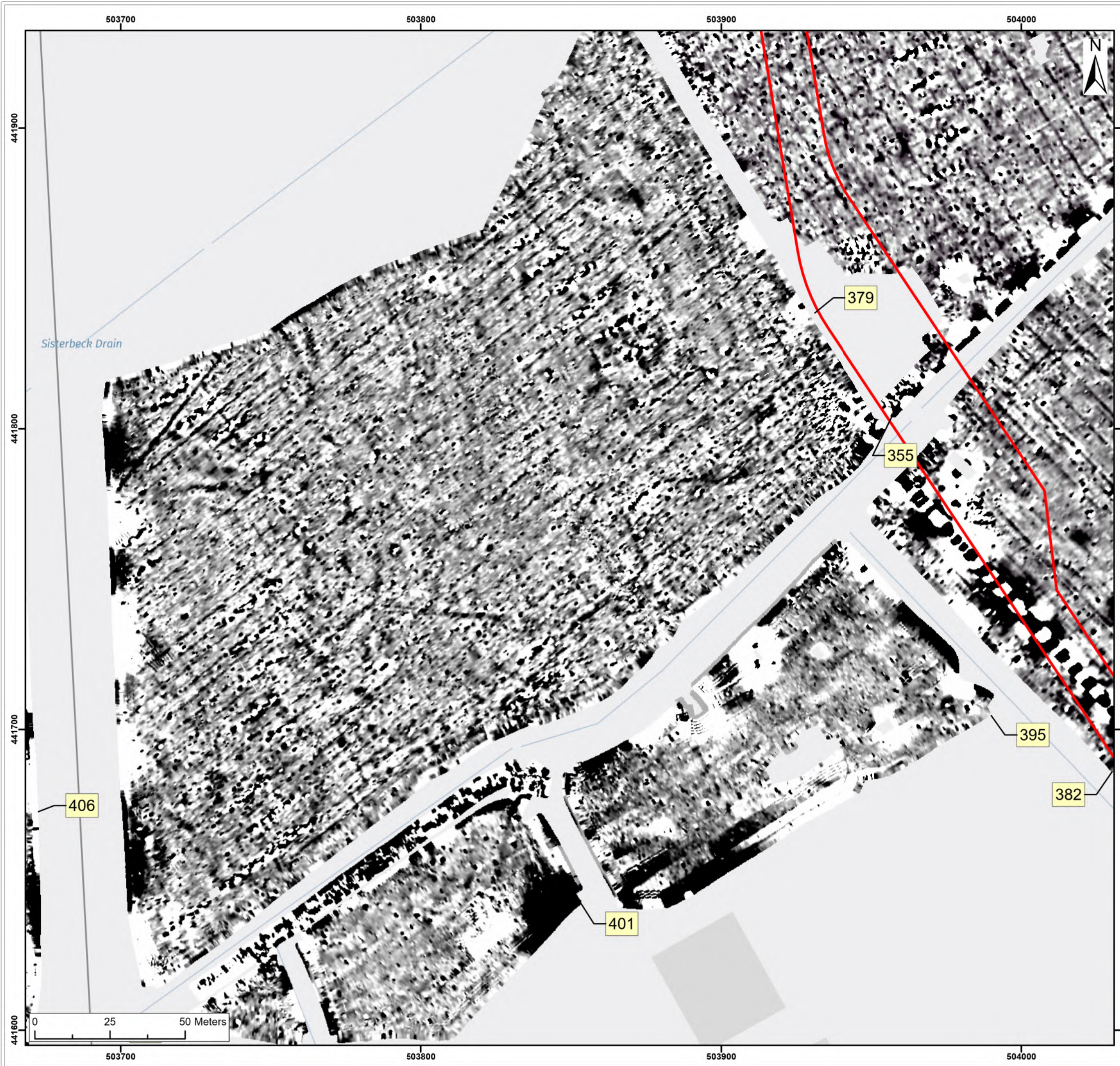
Archive Grayscale Images:
387

Figure:22-7-446 Drawing No: PB2340-RHD-ZZ-ZZ-DR-Z-0446

Co-ordinate system: British National Grid	Page Size: A3	Scale: 1:1,250
--	------------------	-------------------

Project: Dogger Bank South Offshore Wind Farms	Report: Archaeological Geophysical Survey Report
--	--





Legend:

Onshore Development Area

2nT

-1nT

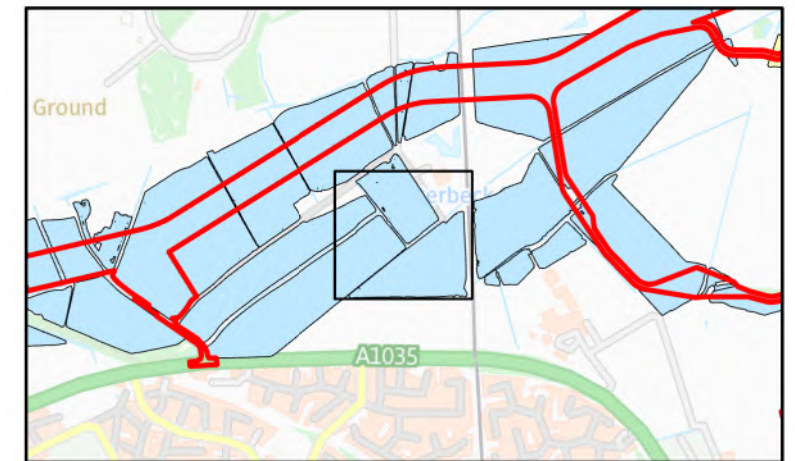
SX	P07	18/07/2024	Draft		SO	AG	JL
SUI	REV	DATE	DESCRIPTION		DRW	CHK	APR

Title:

Archive Grayscale Images:
379, 395, 401, 411

Figure:22-7-447	Drawing No: PB2340-RHD-ZZ-ZZ-DR-Z-0447	
Co-ordinate system: British National Grid	Page Size: A3	Scale: 1:1,250
Project: Dogger Bank South Offshore Wind Farms	Report: Archaeological Geophysical Survey Report	





Legend:

Onshore Development Area

2nT

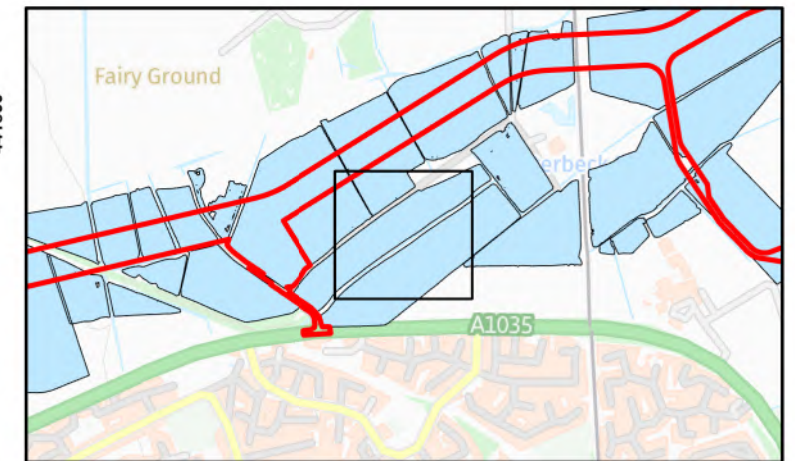

-1nT

SX	P07	18/07/2024	Draft	SO	AG	JL
SUI	REV	DATE	DESCRIPTION	DRW	CHK	APR

Title:
 Archive Greyscale Images:
 375, 406, 402, 396

Figure:22-7-448	Drawing No: PB2340-RHD-ZZ-ZZ-DR-Z-0448	
Co-ordinate system: British National Grid	Page Size: A3	Scale: 1:1,250
Project: Dogger Bank South Offshore Wind Farms	Report: Archaeological Geophysical Survey Report	





Legend:

Onshore Development Area

2nT

█

-1nT

SX	P07	18/07/2024	Draft		SO	AG	JL
SUI	REV	DATE	DESCRIPTION		DRW	CHK	APR

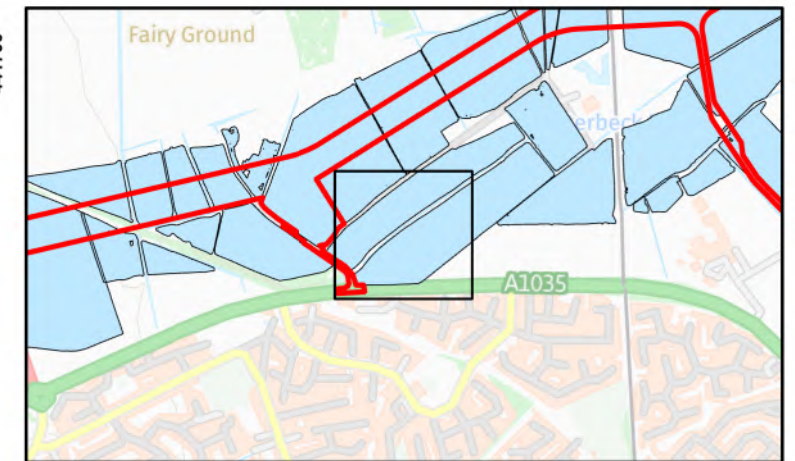
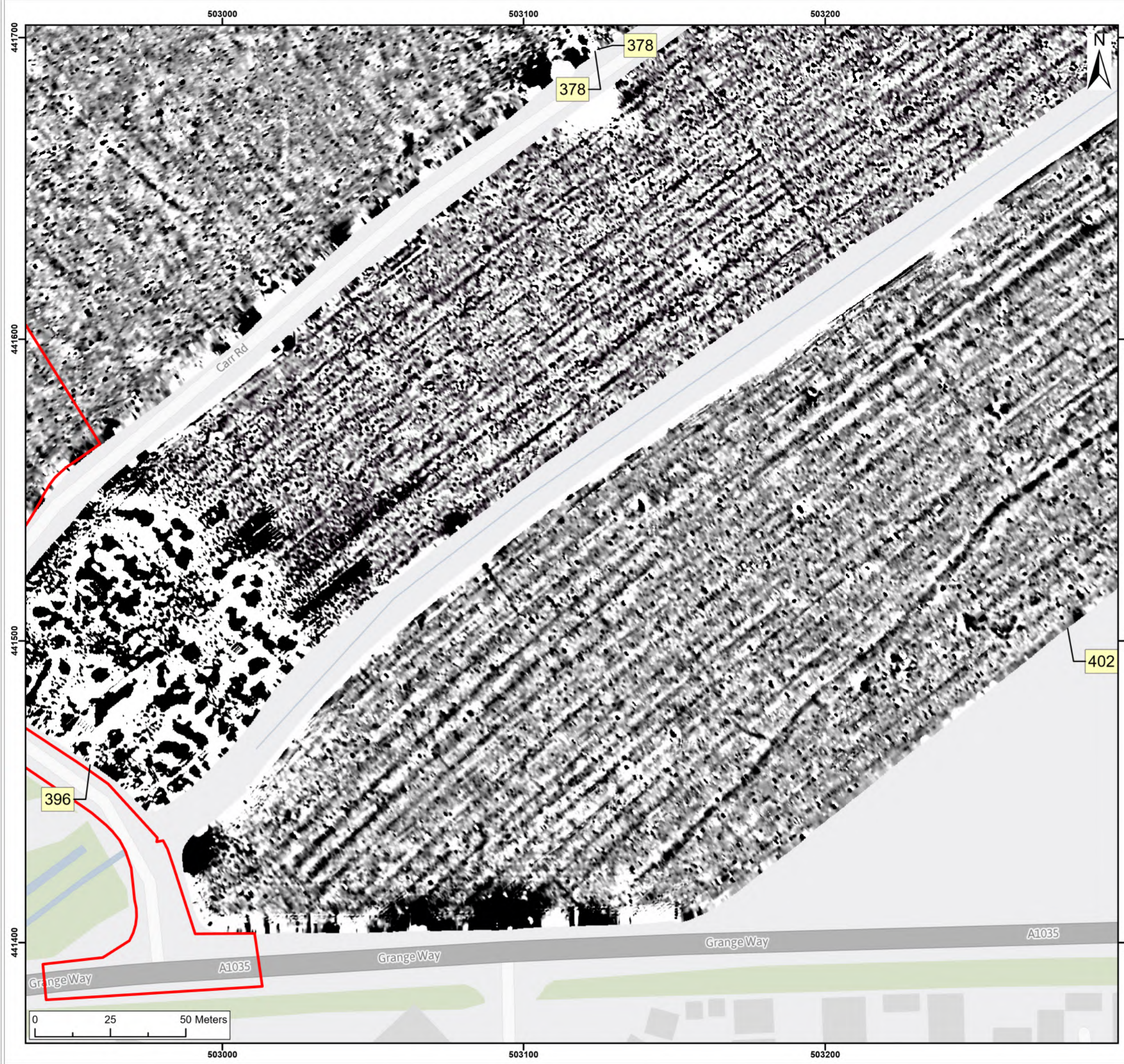
Title: Archive Greyscale Images:
396, 402

Figure:22-7-449 Drawing No: PB2340-RHD-ZZ-ZZ-DR-Z-0449

Co-ordinate system: British National Grid	Page Size: A3	Scale: 1:1,250
--	------------------	-------------------

Project: Dogger Bank South Offshore Wind Farms	Report: Archaeological Geophysical Survey Report
--	--





Legend:

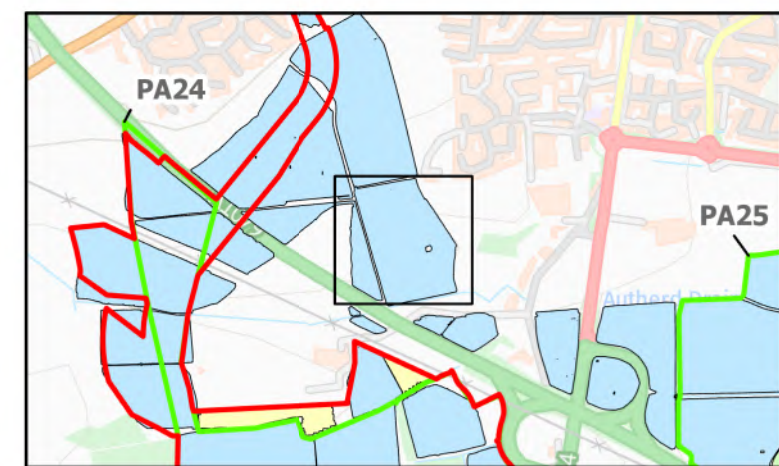

Onshore Development Area

2nT

-1nT

SX	P07	18/07/2024	Draft		SO	AG	JL
SUI	REV	DATE	DESCRIPTION		DRW	CHK	APR
Title: Archive Greyscale Images: 396, 402							
Figure:22-7-450		Drawing No: PB2340-RHD-ZZ-ZZ-DR-Z-0450					
Co-ordinate system: British National Grid				Page Size: A3		Scale: 1:1,250	
Project: Dogger Bank South Offshore Wind Farms				Report: Archaeological Geophysical Survey Report			





Legend:

Onshore Development Area

2nT
-1nT

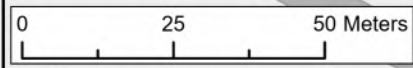
SX	P07	18/07/2024	Draft	SO	AG	JL
SUI	REV	DATE	DESCRIPTION	DRW	CHK	APR

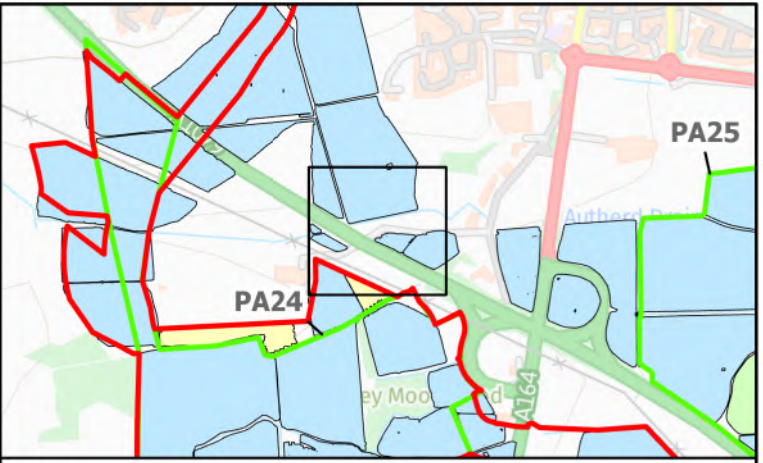
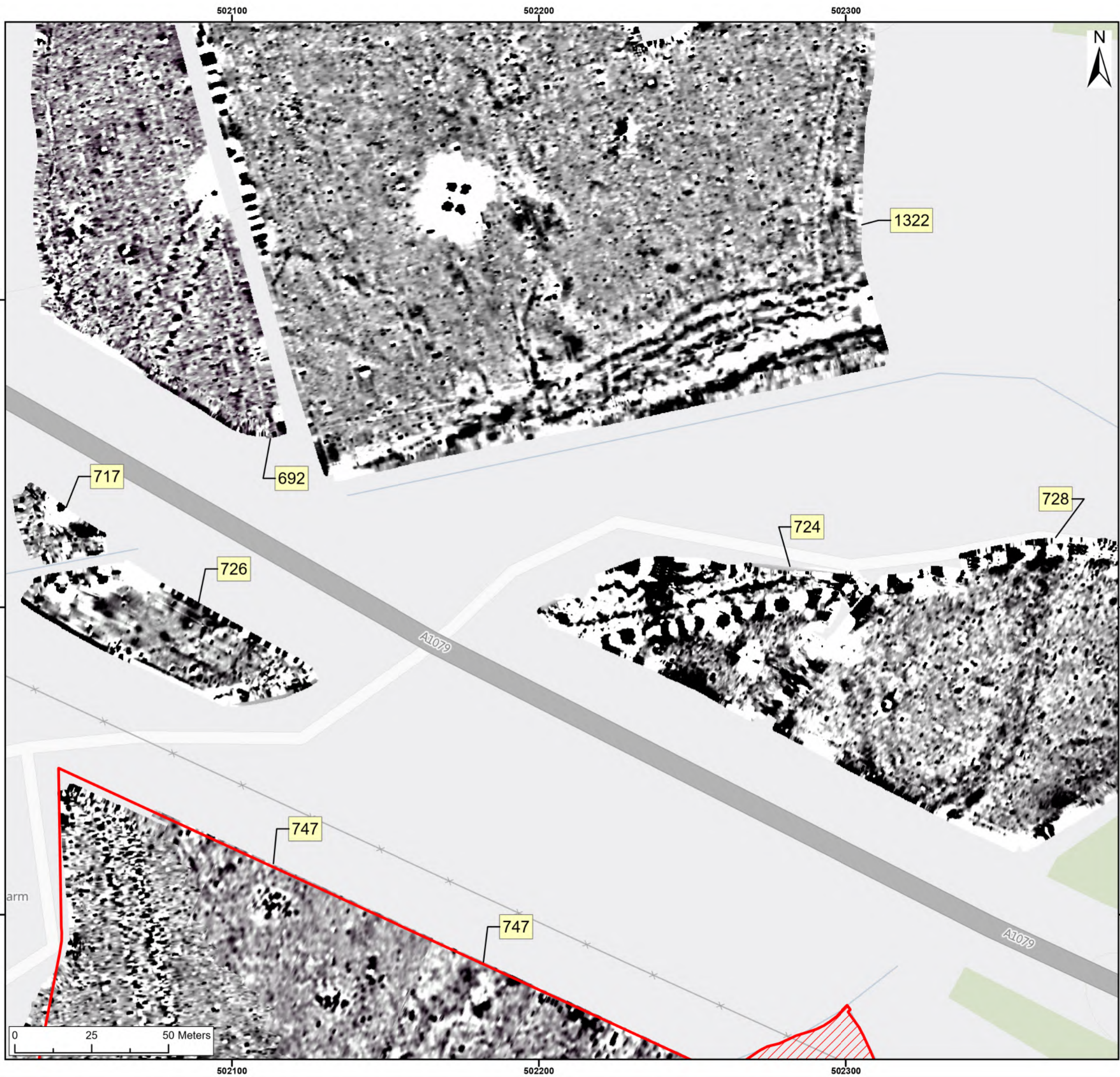
Title:
 Archive Greyscale Images:
 726, 1322

Figure:22-7-451 Drawing No: PB2340-RHD-ZZ-ZZ-DR-Z-0451

Co-ordinate system: British National Grid	Page Size: A3	Scale: 1:1,250
--	------------------	-------------------

Project: Dogger Bank South Offshore Wind Farms	Report: Archaeological Geophysical Survey Report
--	--





Legend:

- Onshore Development Area
- Unsuitable

2nT

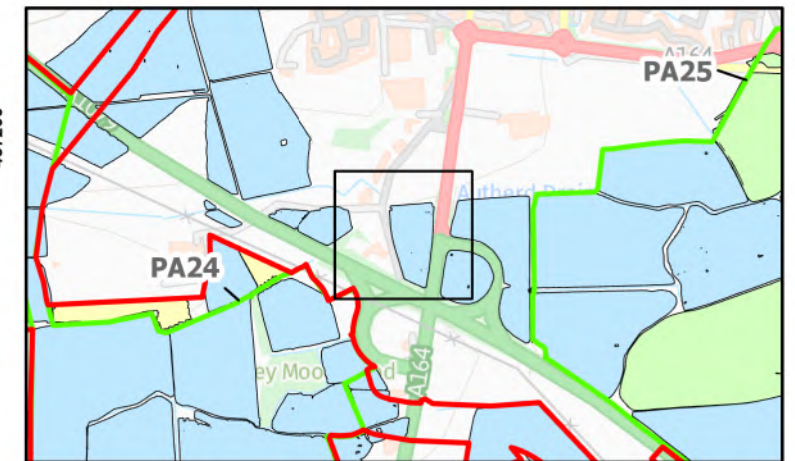

-1nT

SX	P07	18/07/2024	Draft		SO	AG	JL
SUI	REV	DATE	DESCRIPTION		DRW	CHK	APR

Title:
 Archive Greyscale Images:
 717, 726, 724, 728

Figure:22-7-452	Drawing No: PB2340-RHD-ZZ-ZZ-DR-Z-0452	
Co-ordinate system: British National Grid	Page Size: A3	Scale: 1:1,250
Project: Dogger Bank South Offshore Wind Farms	Report: Archaeological Geophysical Survey Report	





Legend:

- Onshore Development Area
- Unsuitable

2nT

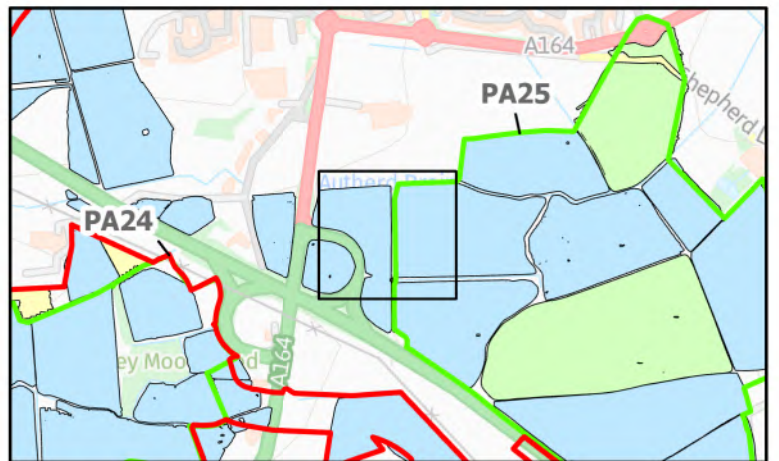

-1nT

SX	P07	18/07/2024	Draft		SO	AG	JL
SUI	REV	DATE	DESCRIPTION		DRW	CHK	APR

Title:
 Archive Greyscale Images:
 728, 1232, 742, 753

Figure:22-7-453	Drawing No: PB2340-RHD-ZZ-ZZ-DR-Z-0453	
Co-ordinate system: British National Grid	Page Size: A3	Scale: 1:1,250
Project: Dogger Bank South Offshore Wind Farms	Report: Archaeological Geophysical Survey Report	





Legend:

- Onshore Development Area

2nT

-1nT

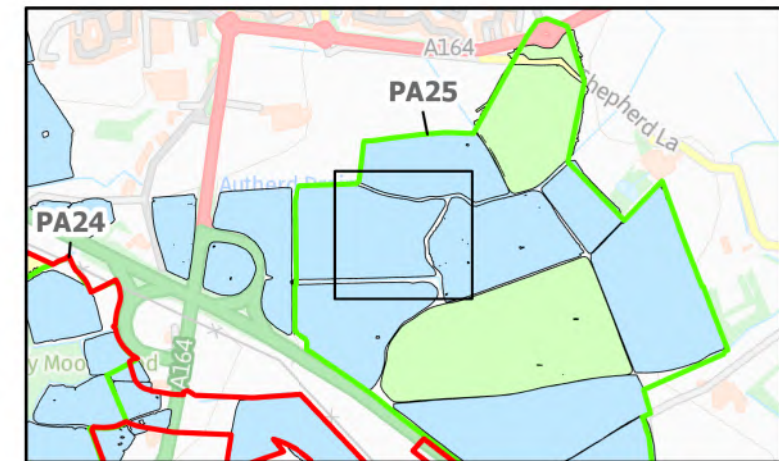
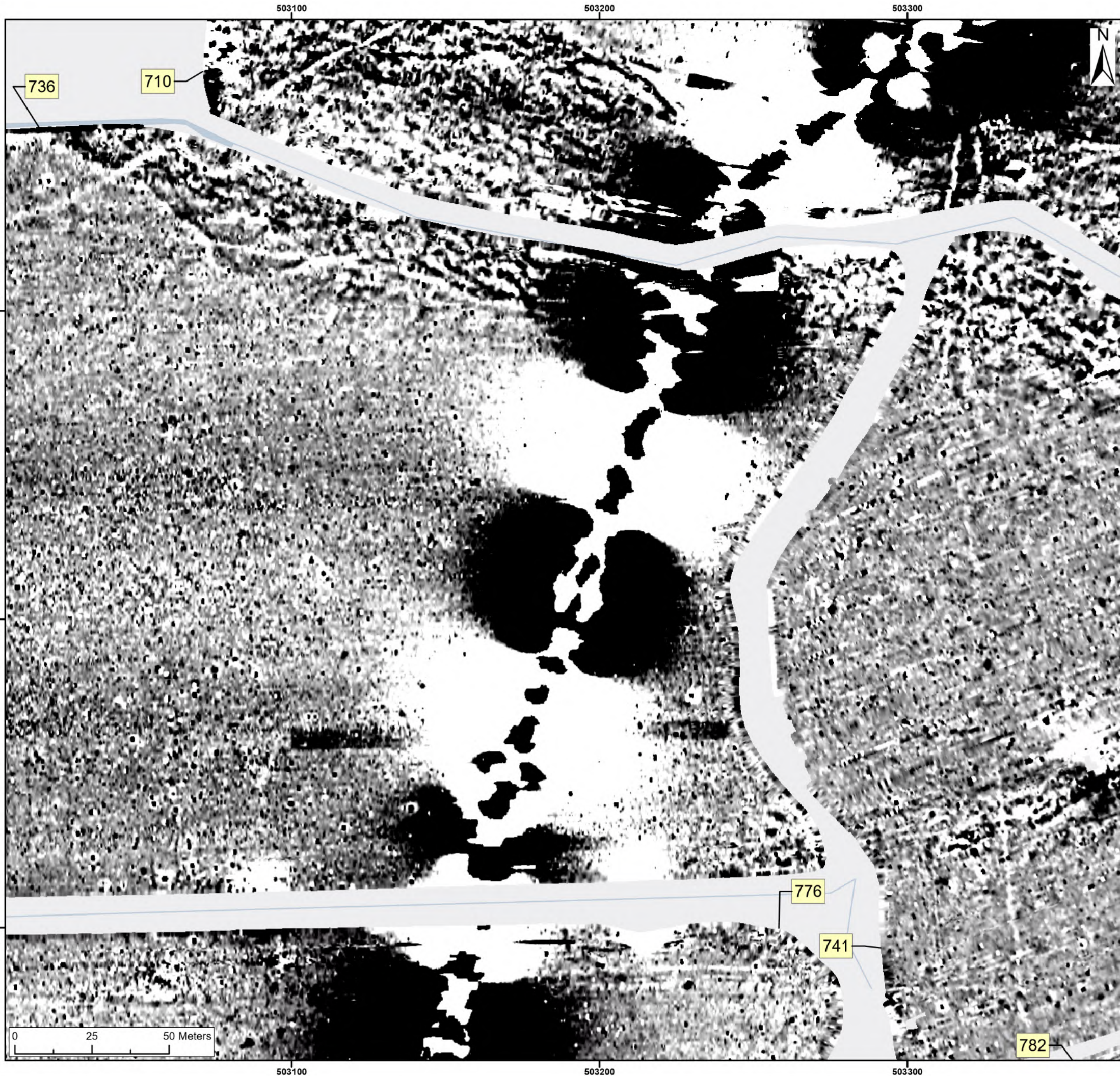
SX	P07	18/07/2024	Draft	SO	AG	JL
SUI	REV	DATE	DESCRIPTION	DRW	CHK	APR

Title:
 Archive Grayscale Images:
 753, 742, 736, 776

Figure:22-7-454 Drawing No: PB2340-RHD-ZZ-ZZ-DR-Z-0454

Co-ordinate system: British National Grid	Page Size: A3	Scale: 1:1,250
Project: Dogger Bank South Offshore Wind Farms	Report: Archaeological Geophysical Survey Report	





Legend:

Onshore Development Area

2nT
-1nT


SX	P07	18/07/2024	Draft		SO	AG	JL
SUI	REV	DATE	DESCRIPTION		DRW	CHK	APR

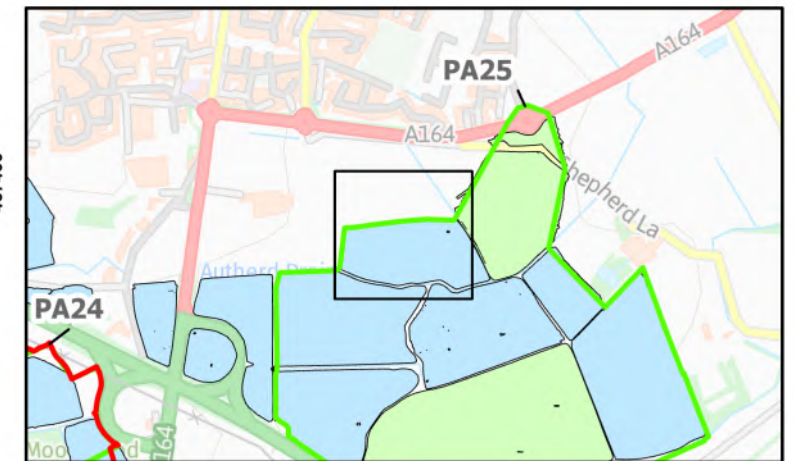
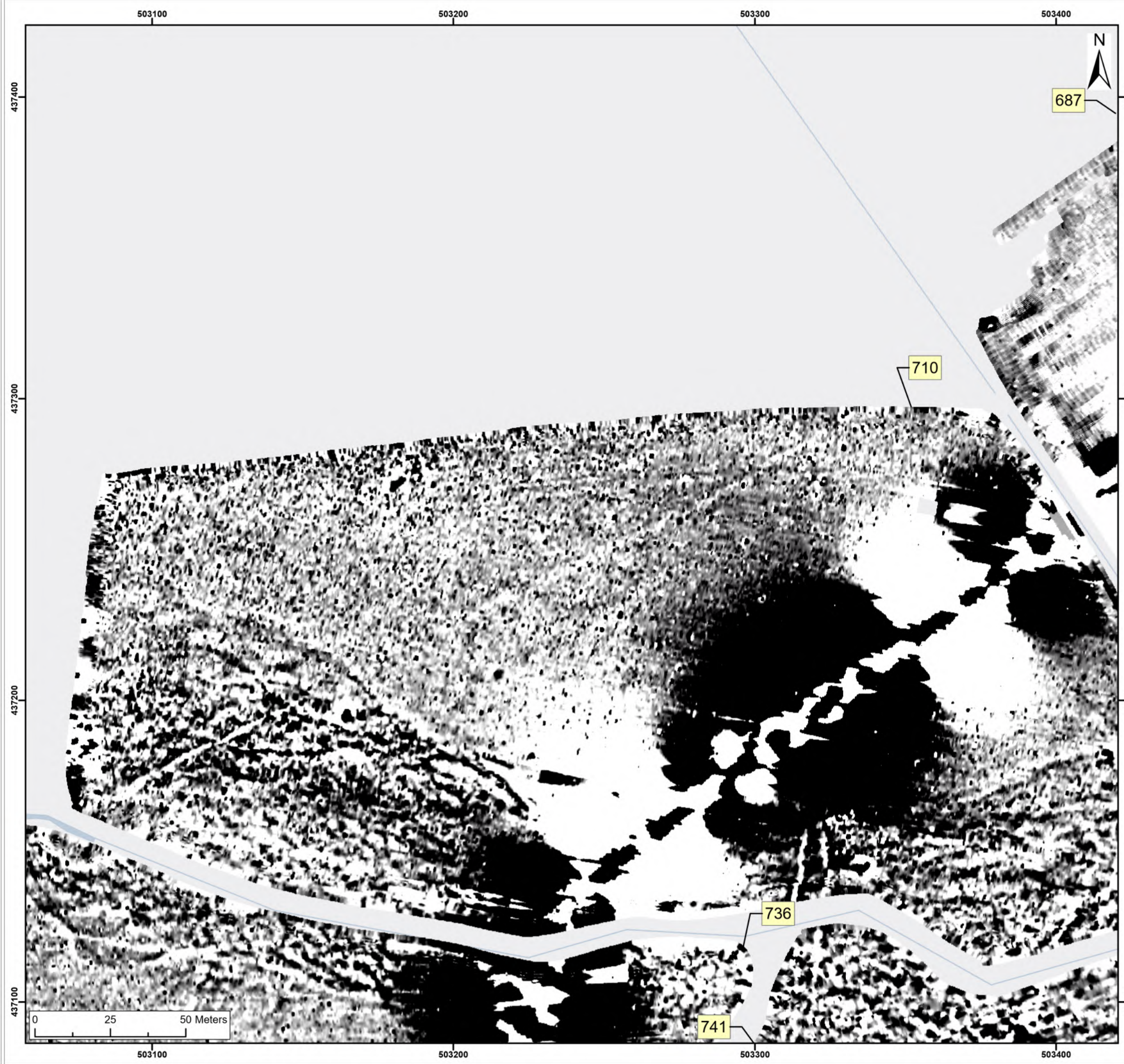
Title:
Archive Greyscale Images:
736, 741, 710

Figure:22-7-455 Drawing No: PB2340-RHD-ZZ-ZZ-DR-Z-0455

Co-ordinate system: British National Grid	Page Size: A3	Scale: 1:1,250
--	------------------	-------------------

Project: Dogger Bank South Offshore Wind Farms	Report: Archaeological Geophysical Survey Report
--	--





Legend:

Onshore Development Area

2nT

-1nT

SX	P07	18/07/2024	Draft		SO	AG	JL
SUI	REV	DATE	DESCRIPTION		DRW	CHK	APR

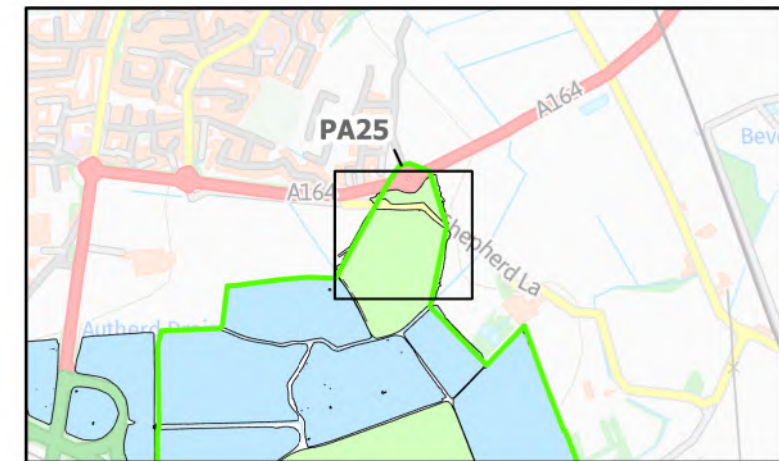

Title:
Archive Greyscale Images:
710

Figure:22-7-456 Drawing No: PB2340-RHD-ZZ-ZZ-DR-Z-0456

Co-ordinate system: British National Grid Page Size: A3 Scale: 1:1,250

Project: Dogger Bank South Offshore Wind Farms Report: Archaeological Geophysical Survey Report





Legend:

Onshore Development Area

2nT

-1nT

SX	P07	18/07/2024	Draft	SO	AG	JL
SUI	REV	DATE	DESCRIPTION	DRW	CHK	APR

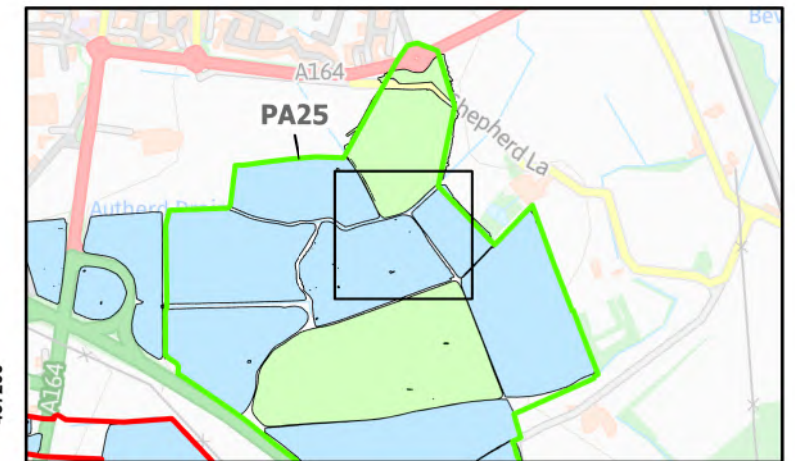

Title:
 Archive Greyscale Images:
 650, 651

Figure:22-7-457 Drawing No: PB2340-RHD-ZZ-ZZ-DR-Z-0457

Co-ordinate system: British National Grid	Page Size: A3	Scale: 1:1,250
--	------------------	-------------------

Project: Dogger Bank South Offshore Wind Farms	Report: Archaeological Geophysical Survey Report
--	--





Legend:

Onshore Development Area

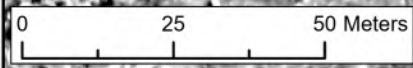
2nT

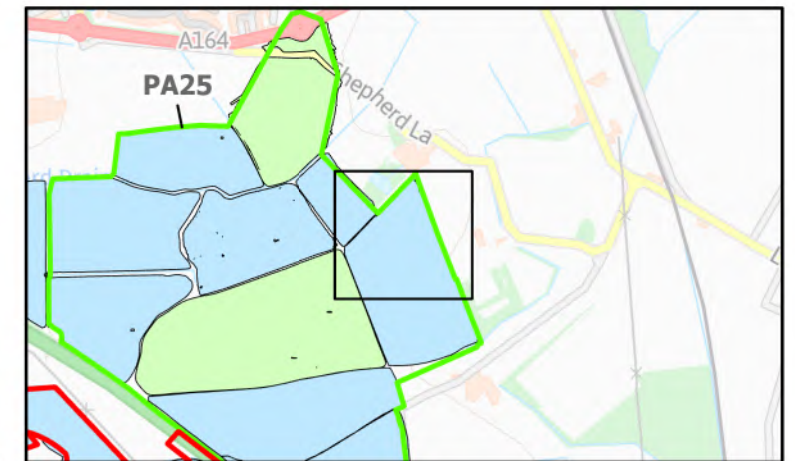
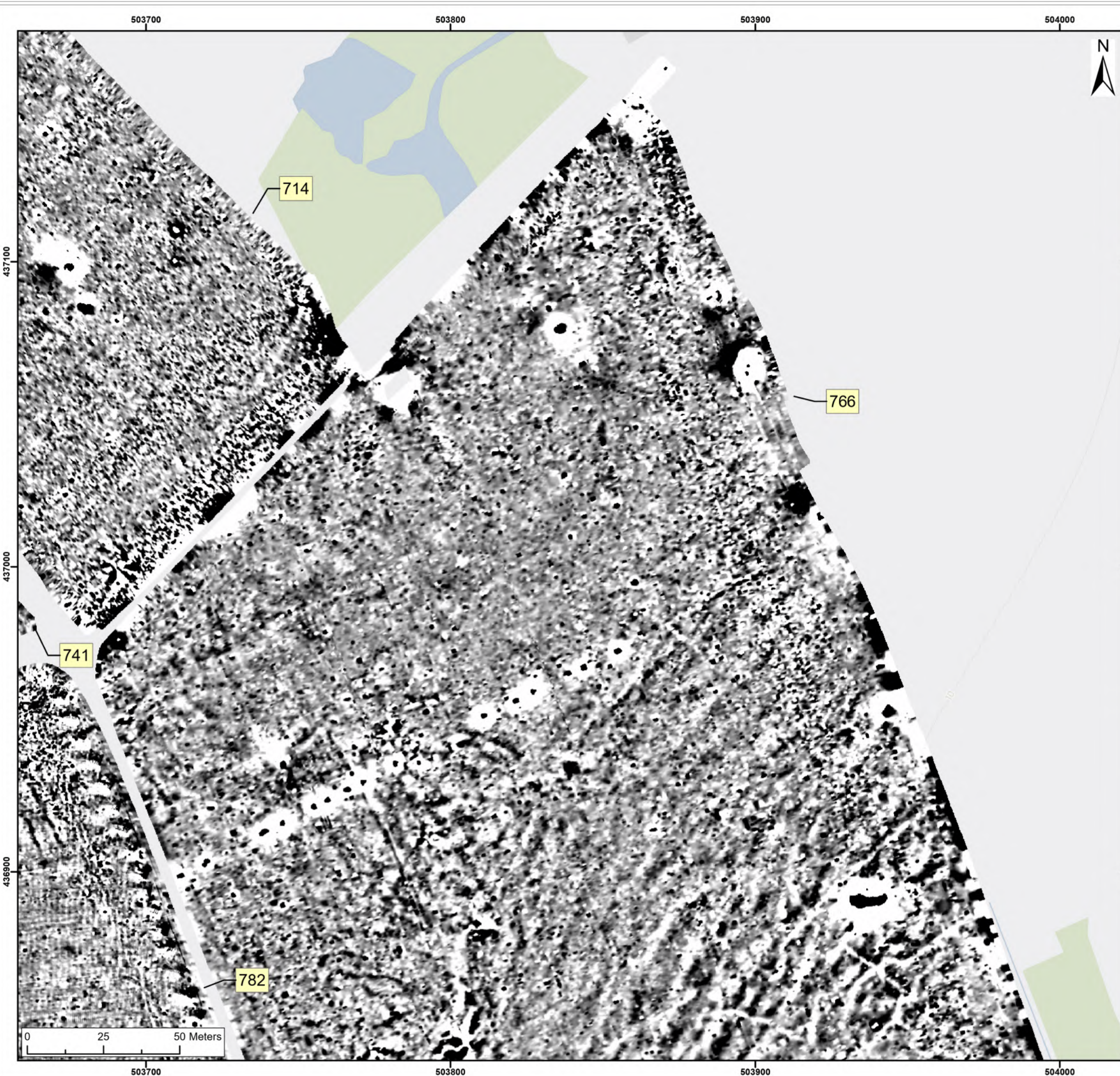
-1nT

SX	P07	18/07/2024	Draft	SO	AG	JL
SUI	REV	DATE	DESCRIPTION	DRW	CHK	APR

Title:
 Archive Greyscale Images:
 741, 714

Figure:22-7-458	Drawing No: PB2340-RHD-ZZ-ZZ-DR-Z-0458	
Co-ordinate system: British National Grid	Page Size: A3	Scale: 1:1,250
Project: Dogger Bank South Offshore Wind Farms	Report: Archaeological Geophysical Survey Report	





Legend:

- Onshore Development Area

2nT

▬

-1nT

SX	P07	18/07/2024	Draft	SO	AG	JL
SUI	REV	DATE	DESCRIPTION	DRW	CHK	APR

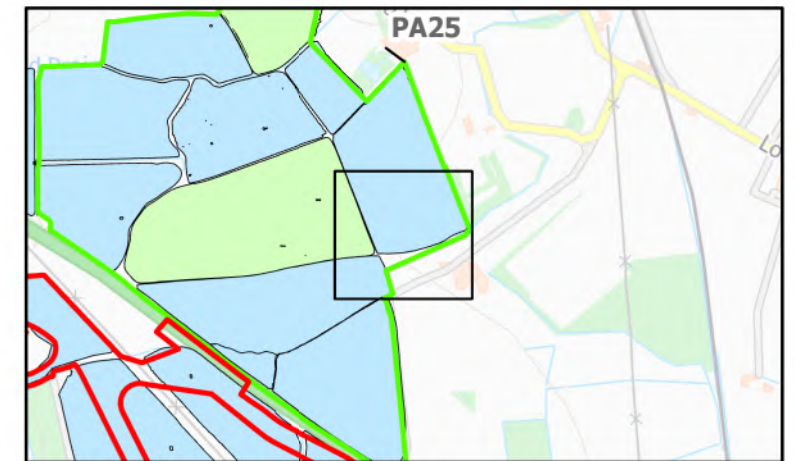
Title:
 Archive Greyscale Images:
 741, 766

Figure:22-7-459 Drawing No: PB2340-RHD-ZZ-ZZ-DR-Z-0459

Co-ordinate system: British National Grid	Page Size: A3	Scale: 1:1,250
--	------------------	-------------------

Project: Dogger Bank South Offshore Wind Farms	Report: Archaeological Geophysical Survey Report
--	--





Legend:

Onshore Development Area

2nT

-1nT

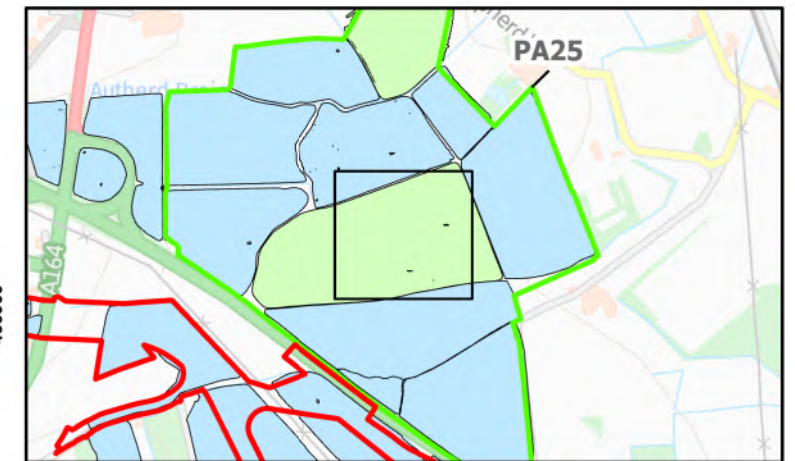

SX	P07	18/07/2024	Draft	SO	AG	JL
SUI	REV	DATE	DESCRIPTION	DRW	CHK	APR

Title:

Archive Grayscale Images:
766, 782, 825

Figure:22-7-460	Drawing No: PB2340-RHD-ZZ-ZZ-DR-Z-0460	
Co-ordinate system: British National Grid	Page Size: A3	Scale: 1:1,250
Project: Dogger Bank South Offshore Wind Farms	Report: Archaeological Geophysical Survey Report	





Legend:

Onshore Development Area

2nT

-1nT

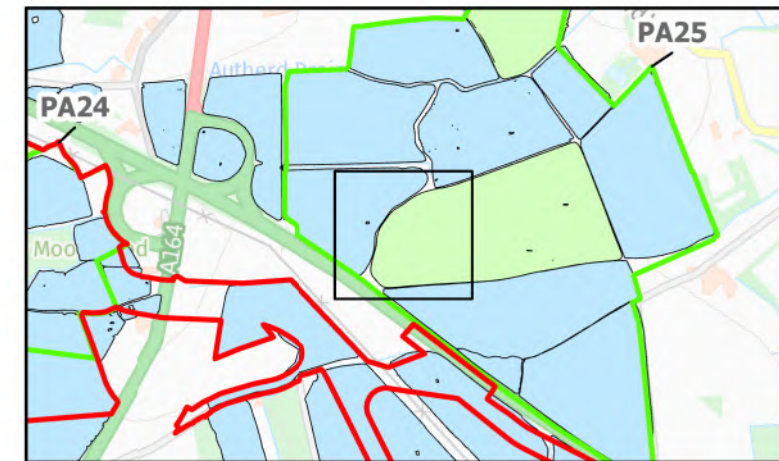

SX	P07	18/07/2024	Draft		SO	AG	JL
SUI	REV	DATE	DESCRIPTION		DRW	CHK	APR

Title:
 Archive Greyscale Images:
 741, 782

Figure:22-7-461 Drawing No: PB2340-RHD-ZZ-ZZ-DR-Z-0461

Co-ordinate system: British National Grid	Page Size: A3	Scale: 1:1,250
Project: Dogger Bank South Offshore Wind Farms	Report: Archaeological Geophysical Survey Report	





Legend:

Onshore Development Area

2nT
-1nT

SX	P07	18/07/2024	Draft		SO	AG	JL
SUI	REV	DATE	DESCRIPTION		DRW	CHK	APR

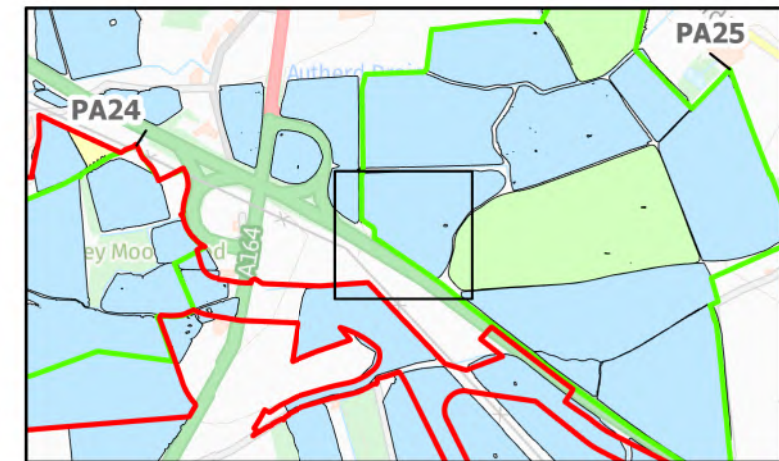
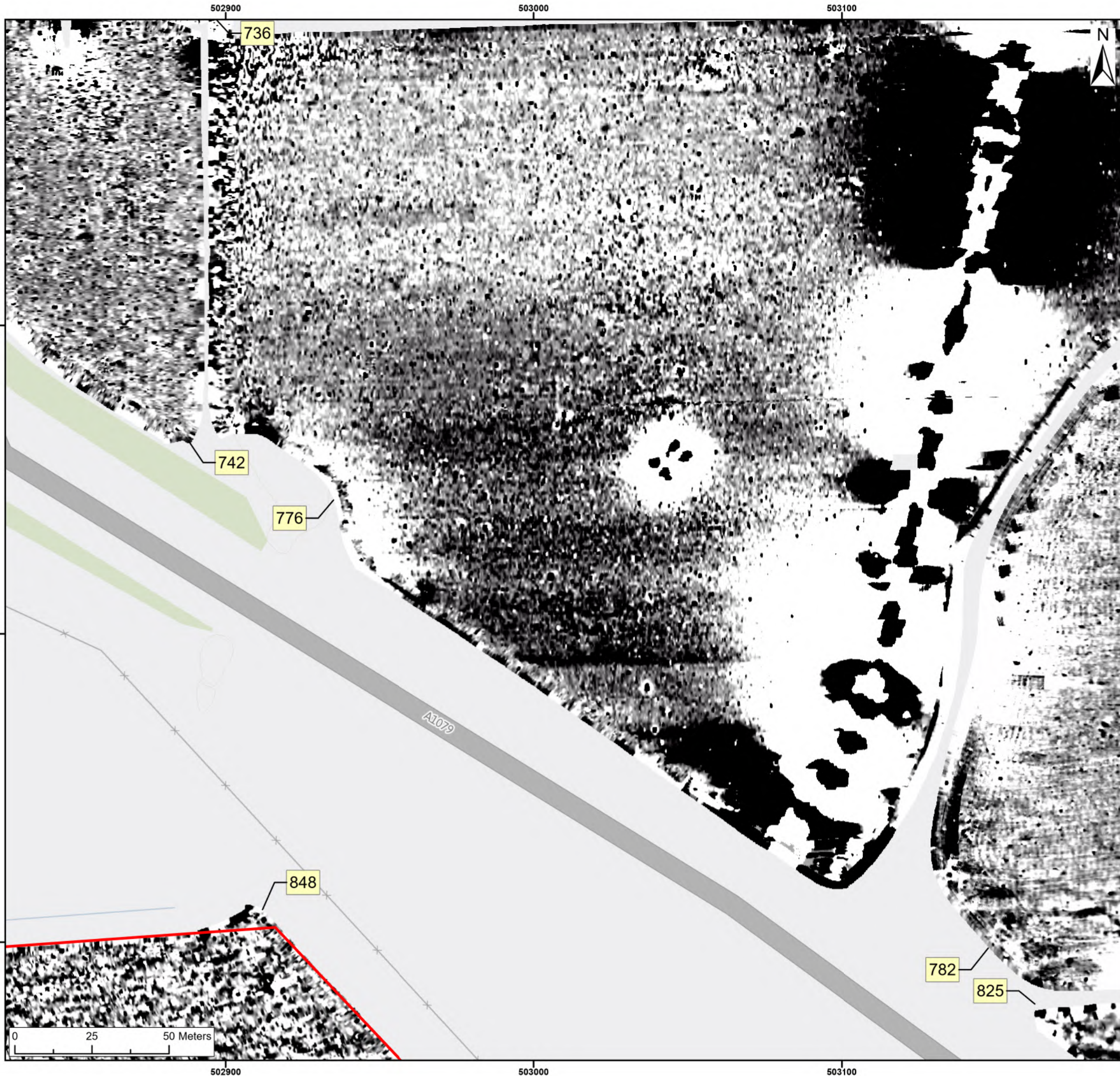
Title:
 Archive Grayscale Images:
 776, 782

Figure:22-7-462 Drawing No: PB2340-RHD-ZZ-ZZ-DR-Z-0462

Co-ordinate system: British National Grid	Page Size: A3	Scale: 1:1,250
--	------------------	-------------------

Project: Dogger Bank South Offshore Wind Farms	Report: Archaeological Geophysical Survey Report
--	--





Legend:

Onshore Development Area

2nT

-1nT

SX	P07	18/07/2024	Draft	SO	AG	JL
SUI	REV	DATE	DESCRIPTION	DRW	CHK	APR

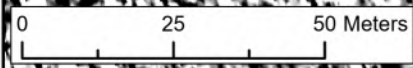
Title:

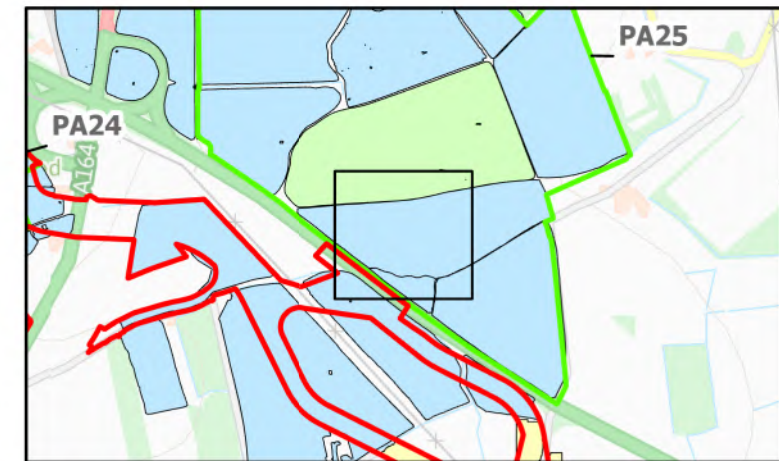

Archive Greyscale Images:
742, 776

Figure:22-7-463 Drawing No: PB2340-RHD-ZZ-ZZ-DR-Z-0463

Co-ordinate system: British National Grid	Page Size: A3	Scale: 1:1,250
--	------------------	-------------------

Project: Dogger Bank South Offshore Wind Farms	Report: Archaeological Geophysical Survey Report
--	--





Legend:

Onshore Development Area


2nT

-1nT

SX	P07	18/07/2024	Draft		SO	AG	JL
SUI	REV	DATE	DESCRIPTION		DRW	CHK	APR

Title:
Archive Greyscale Images:
782, 861

Figure:22-7-464	Drawing No: PB2340-RHD-ZZ-ZZ-DR-Z-0464	
Co-ordinate system: British National Grid	Page Size: A3	Scale: 1:1,250
Project: Dogger Bank South Offshore Wind Farms	Report: Archaeological Geophysical Survey Report	

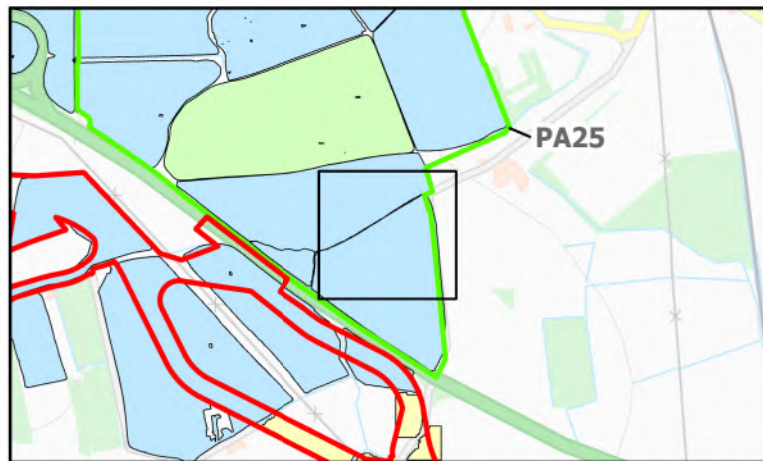



436600
436500
436400

436600
436500
436400

503300 503400 503500 503600

503300 503400 503500 503600



Legend:

Onshore Development Area

2nT

-1nT

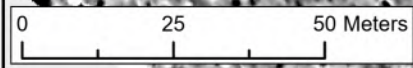
SX	P07	18/07/2024	Draft		SO	AG	JL
SUI	REV	DATE	DESCRIPTION		DRW	CHK	APR

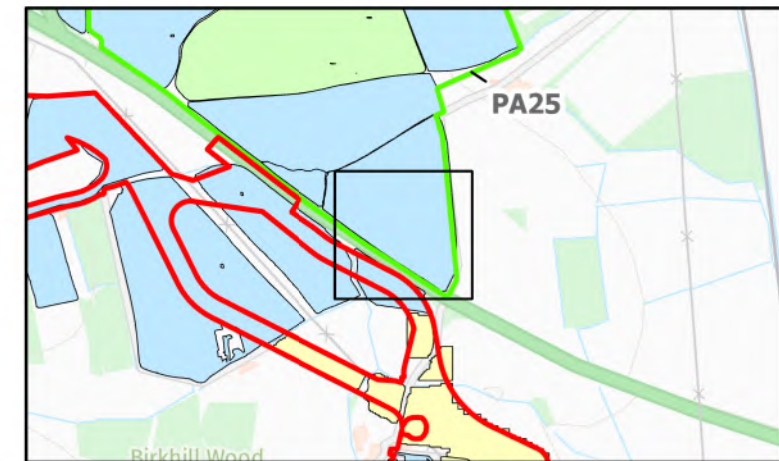
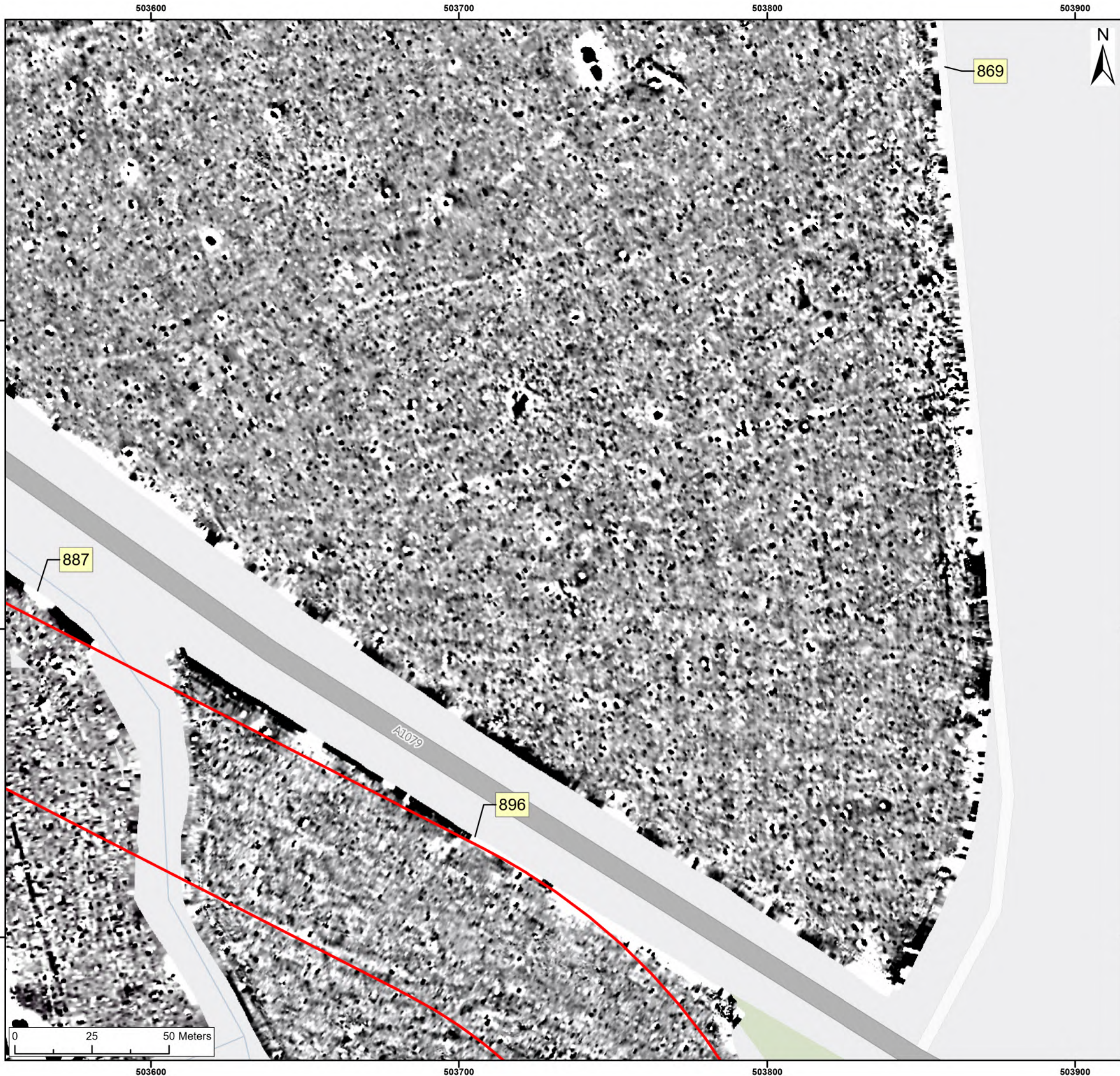
Title:
 Archive Greyscale Images:
 825, 869

Figure:22-7-465 Drawing No: PB2340-RHD-ZZ-ZZ-DR-Z-0465

Co-ordinate system: British National Grid	Page Size: A3	Scale: 1:1,250
--	------------------	-------------------

Project: Dogger Bank South Offshore Wind Farms	Report: Archaeological Geophysical Survey Report
--	--





Legend:

Onshore Development Area

2nT

-1nT

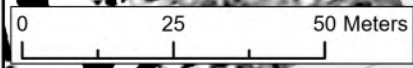
SX	P07	18/07/2024	Draft	SO	AG	JL
SUI	REV	DATE	DESCRIPTION	DRW	CHK	APR

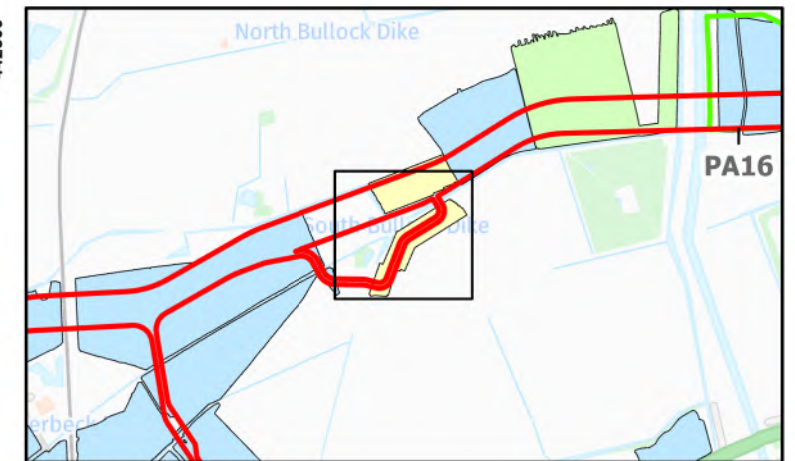
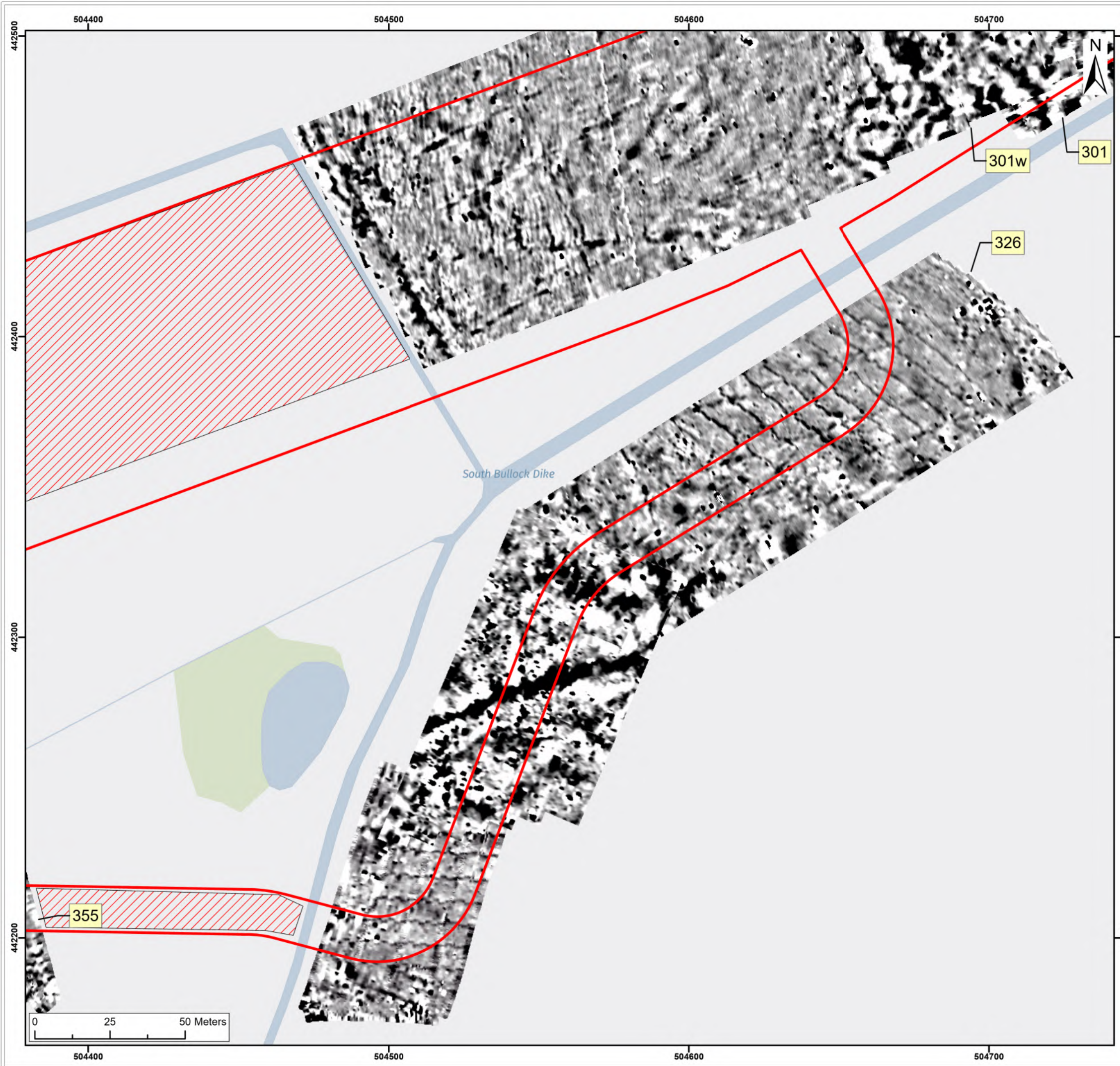
Title: Archive Greyscale Images: 869

Figure:22-7-466 Drawing No: PB2340-RHD-ZZ-ZZ-DR-Z-0466

Co-ordinate system: British National Grid	Page Size: A3	Scale: 1:1,250
--	------------------	-------------------

Project: Dogger Bank South Offshore Wind Farms	Report: Archaeological Geophysical Survey Report
--	--





Legend:

- Onshore Development Area
- Unsuitable

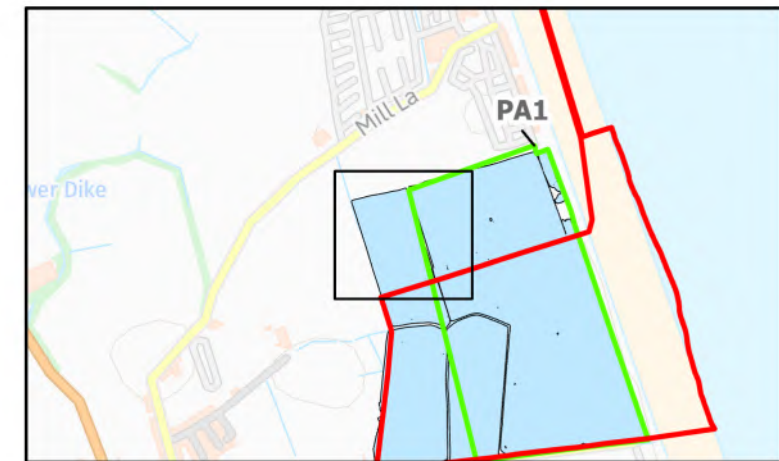
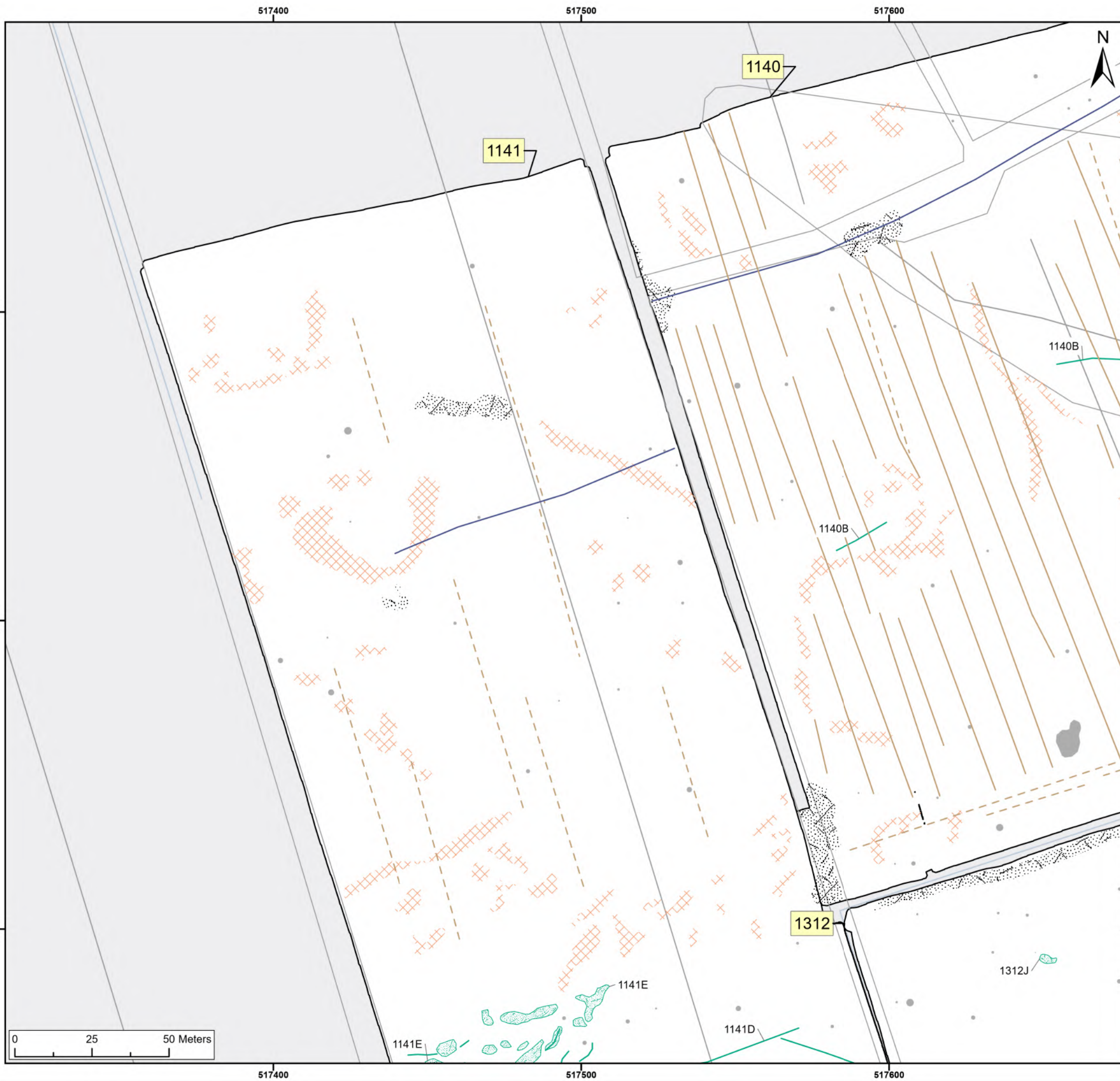
2nT
-1nT

SX	P07	18/07/2024	Draft	SO	AG	JL
SUI	REV	DATE	DESCRIPTION	DRW	CHK	APR

Title:
Archive Greyscale Images:
326, 355

Figure:22-7-575	Drawing No: PB2340-RHD-ZZ-ZZ-DR-Z-0575	
Co-ordinate system: British National Grid	Page Size: A3	Scale: 1:1,250
Project: Dogger Bank South Offshore Wind Farms	Report: Archaeological Geophysical Survey Report	





Legend:

- Spread (Unclear Origin)
- Spread (Geology/Natural)
- Spread (Magnetic Disturbance)
- Anomaly (Ferrous/Iron Spike)
- Linear Trend (Unclear Origin)
- Linear Trend (Agricultural, Ploughing)
- Linear Trend (Agricultural, Ridge and Furrow)
- Linear Trend (Drainage)

Historic Environment Records (events)

- Point
- Line
- Region

Historic Environment Records (monuments)

- Monument, Building, Find spot
- Monument
- Monument

NMP Mapping

- NMP Mapping


SX	P07	18/07/2024	Draft	SO	AG	JL
SUI	REV	DATE	DESCRIPTION	DRW	CHK	APR

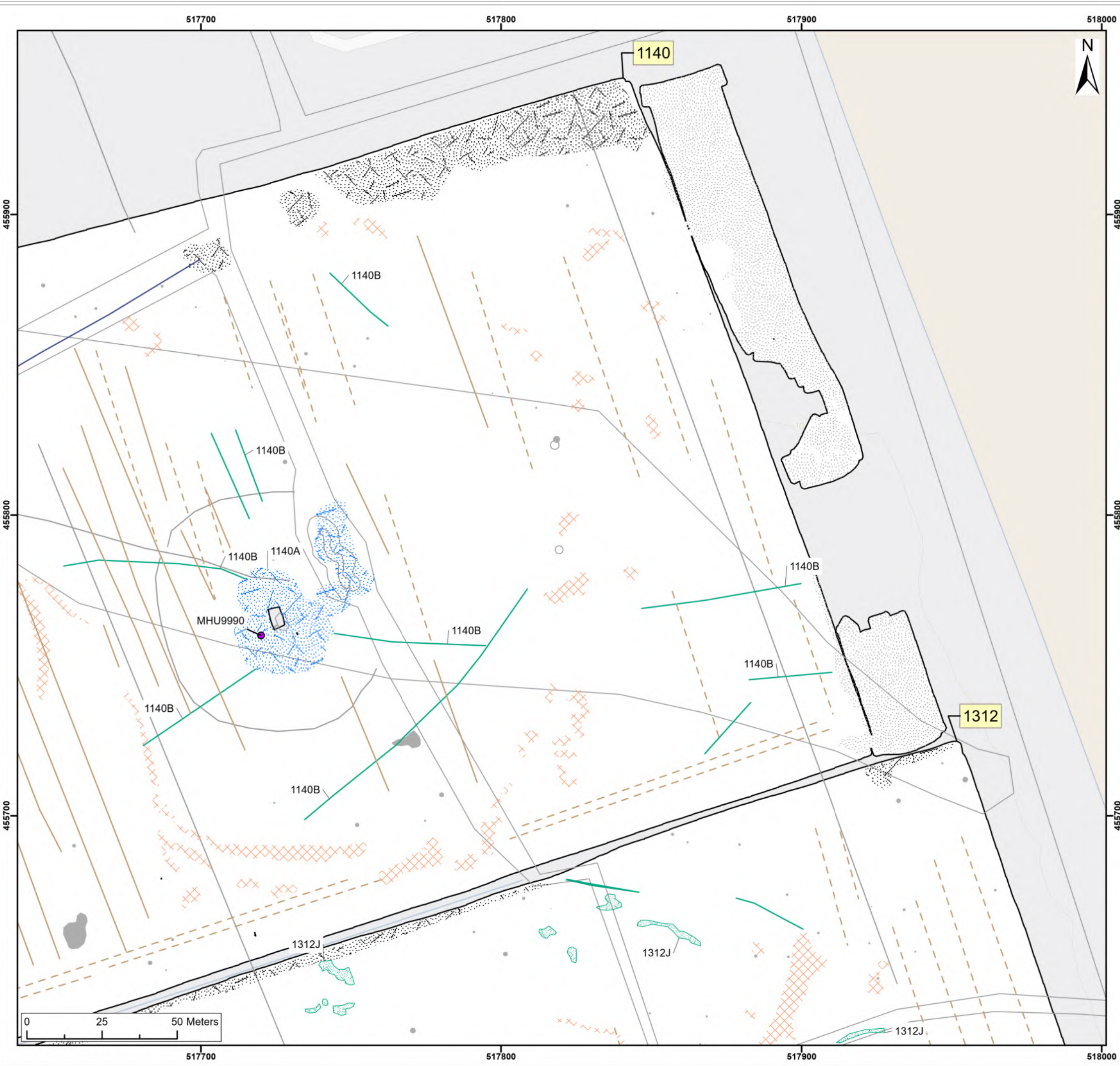
Title: Archive Interpretation: 1141

Figure:22-7-467 Drawing No: PB2340-RHD-ZZ-ZZ-DR-Z-0467

Co-ordinate system: British National Grid Page Size: A3 Scale: 1:1,250

Project: Dogger Bank South Offshore Wind Farms Report: Archaeological Geophysical Survey Report





- Legend:**
- Spread (Historic Feature)
 - Anomaly (Unclear Origin)
 - Spread (Unclear Origin)
 - ✕ Spread (Geology/Natural)
 - Spread (Magnetic Disturbance)
 - Anomaly (Ferrous/Iron Spike)
 - Spread (Ferrous/Iron Spike)
 - Linear Trend (Unclear Origin)
 - - - Linear Trend (Agricultural, Ploughing)
 - - - Linear Trend (Agricultural, Ridge and Furrow)
 - Linear Trend (Drainage)
- Historic Environment Records (events)**
- ▲ Point
 - Line
 - Region
- Historic Environment Records (monuments)**
- Monument, Building, Find spot
 - Monument
 - Monument
- NMP Mapping**
- NMP Mapping

SX	P07	18/07/2024	Draft	SO	AG	JL
SUI	REV	DATE	DESCRIPTION	DRW	CHK	APR

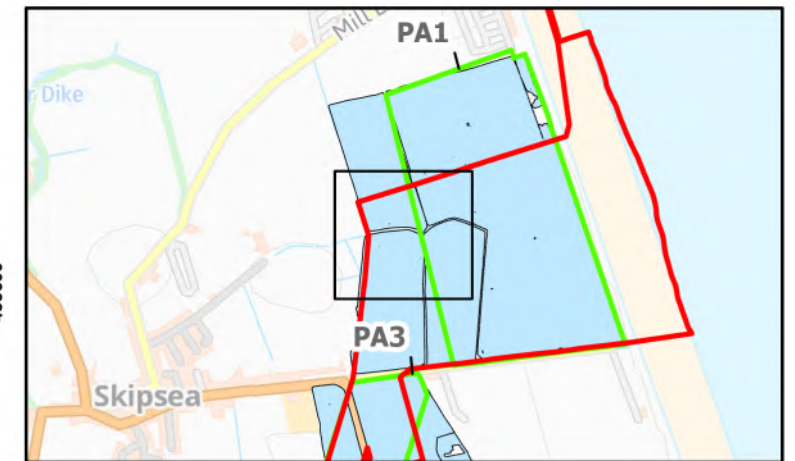
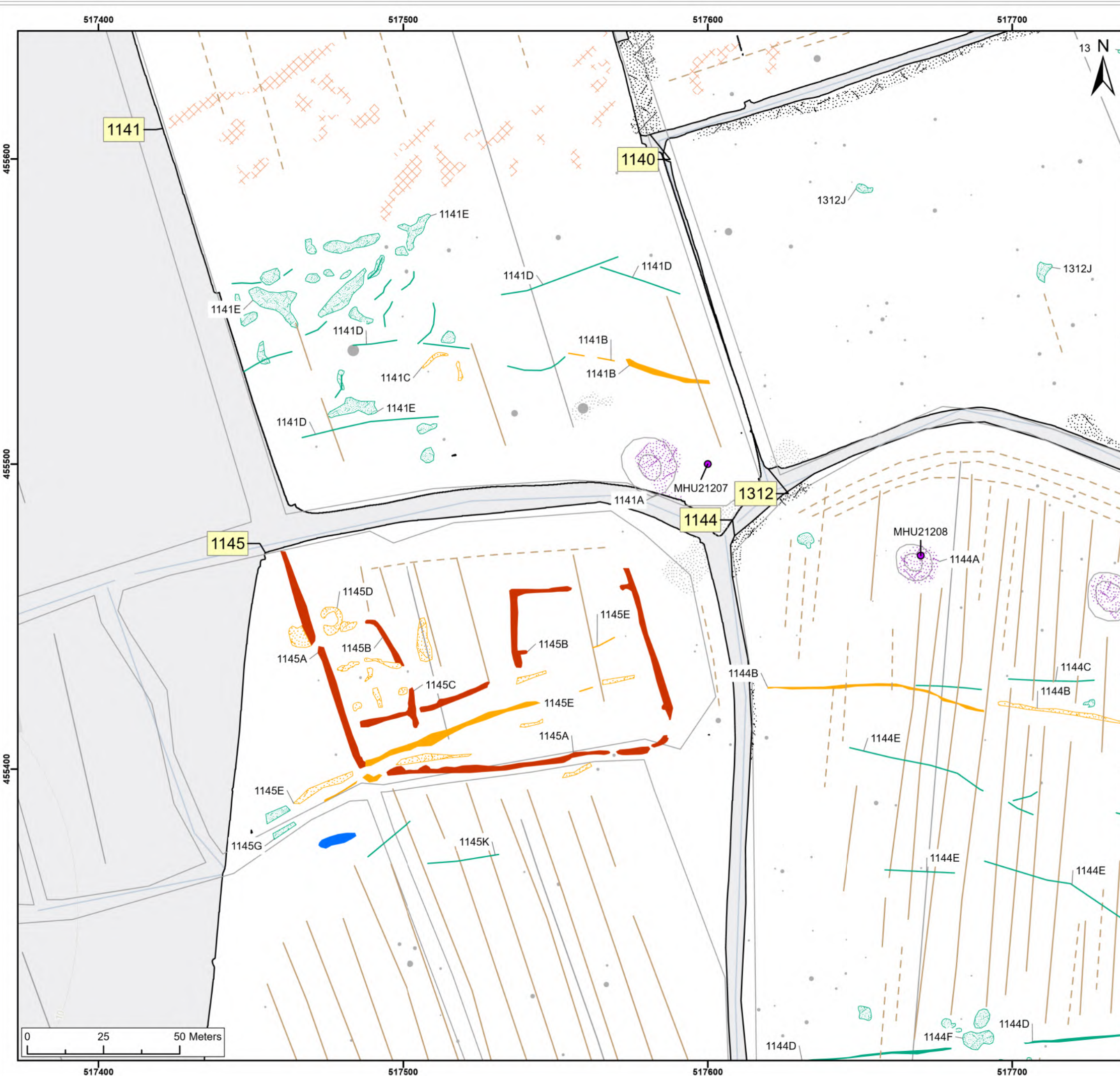
Title: Archive Interpretation:
1140

Figure:22-7-468 Drawing No: PB2340-RHD-ZZ-ZZ-DR-Z-0468

Co-ordinate system: British National Grid	Page Size: A3	Scale: 1:1,250
--	------------------	-------------------

Project: Dogger Bank South Offshore Wind Farms	Report: Archaeological Geophysical Survey Report
--	--





- Legend:**
- Anomaly (Probable Archaeology)
 - Anomaly (Possible Archaeology)
 - Spread (Possible Archaeology)
 - Anomaly (Historic Feature)
 - Anomaly (Unclear Origin)
 - Spread (Unclear Origin)
 - Spread (Geology/Natural)
 - Spread (Magnetic Disturbance)
 - Anomaly (Ferrous/Iron Spike)
 - Spread (Ferrous/Iron Spike)
 - Spread (Custom Use)
 - Linear Trend (Possible Archaeology)
 - Linear Trend (Unclear Origin)
 - - - Linear Trend (Agricultural, Ploughing)
 - - - Linear Trend (Agricultural, Ridge and Furrow)
- Historic Environment Records (events)**
- ▲ Point
 - Line
 - Region
- Historic Environment Records (monuments)**
- Monument, Building, Find spot
 - Monument
 - Monument
- NMP Mapping**
- NMP Mapping

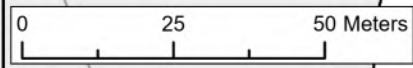
SX	P07	18/07/2024	Draft	SO	AG	JL
SUI	REV	DATE	DESCRIPTION	DRW	CHK	APR

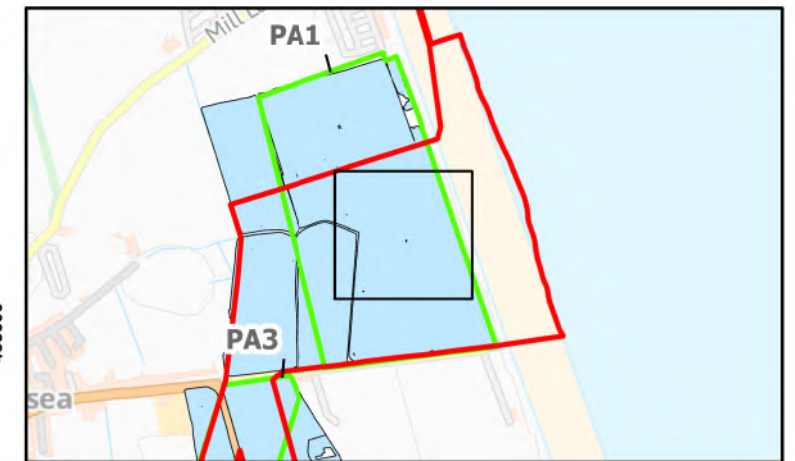
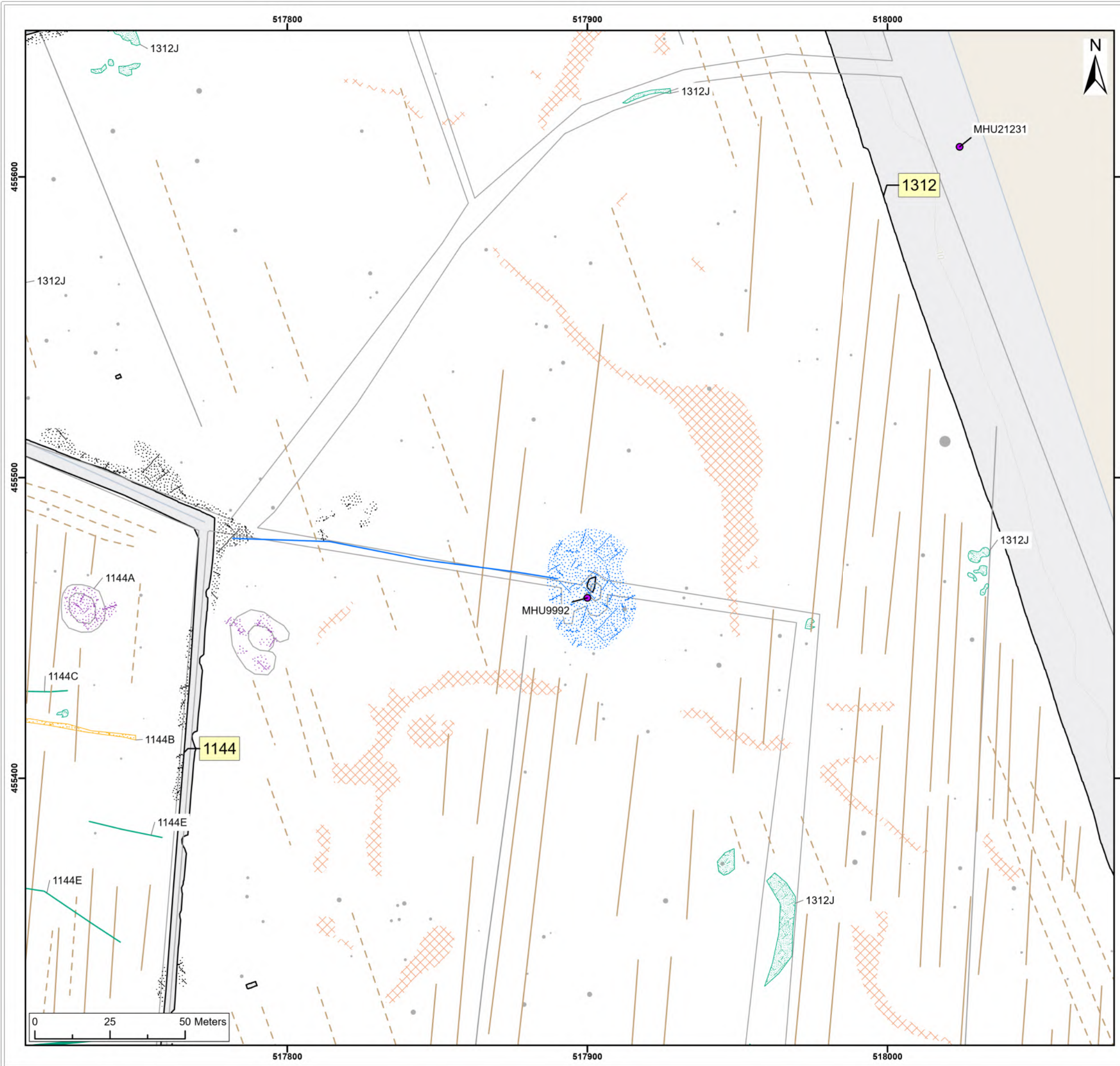
Title: Archive Interpretation:
1145, 1144, 1312

Figure: 22-7-469 Drawing No: PB2340-RHD-ZZ-ZZ-DR-Z-0469

Co-ordinate system: British National Grid Page Size: A3 Scale: 1:1,250

Project: Dogger Bank South Offshore Wind Farms Report: Archaeological Geophysical Survey Report





- Legend:**
- Spread (Possible Archaeology)
 - Spread (Historic Feature)
 - Anomaly (Unclear Origin)
 - Spread (Unclear Origin)
 - Spread (Geology/Natural)
 - Spread (Magnetic Disturbance)
 - Anomaly (Ferrous/Iron Spike)
 - Spread (Custom Use)
 - Linear Trend (Historic Feature)
 - Linear Trend (Unclear Origin)
 - Linear Trend (Agricultural, Ploughing)
 - Linear Trend (Agricultural, Ridge and Furrow)
- Historic Environment Records (events)**
- Point
 - Line
 - Region
- Historic Environment Records (monuments)**
- Monument, Building, Find spot
 - Monument
 - Monument
- NMP Mapping**
- NMP Mapping

SX	P07	18/07/2024	Draft		SO	AG	JL
SUI	REV	DATE	DESCRIPTION		DRW	CHK	APR

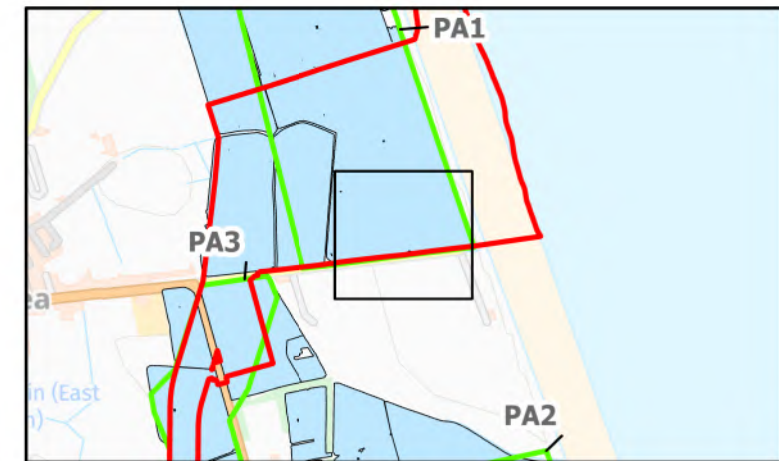
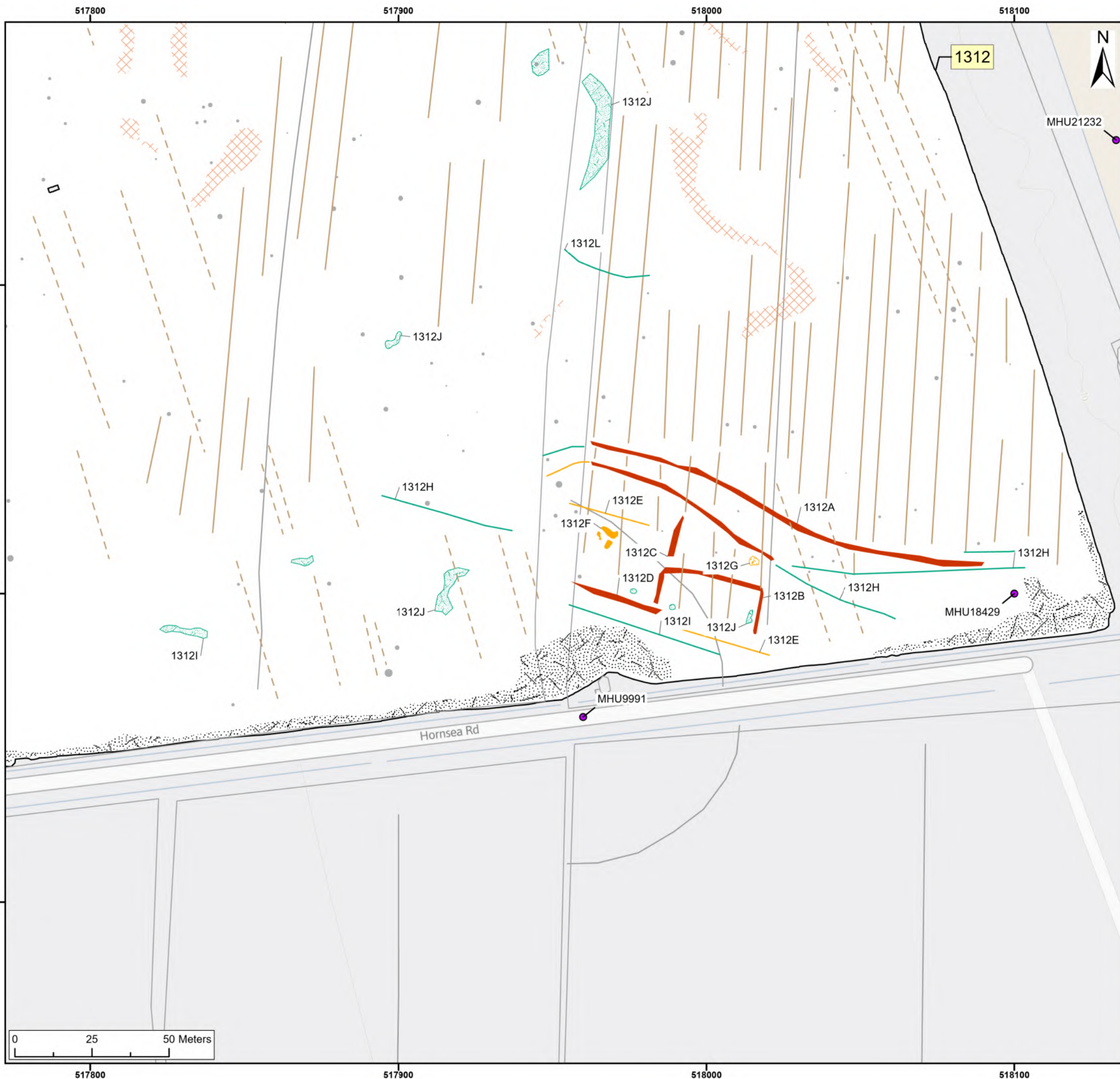
Title: Archive Interpretation: 1144, 1312

Figure:22-7-470 Drawing No: PB2340-RHD-ZZ-ZZ-DR-Z-0470

Co-ordinate system: British National Grid Page Size: A3 Scale: 1:1,250

Project: Dogger Bank South Offshore Wind Farms Report: Archaeological Geophysical Survey Report





- Legend:**
- Anomaly (Probable Archaeology)
 - Anomaly (Possible Archaeology)
 - Spread (Possible Archaeology)
 - Spread (Unclear Origin)
 - Spread (Geology/Natural)
 - Spread (Magnetic Disturbance)
 - Anomaly (Ferrous/Iron Spike)
 - Linear Trend (Possible Archaeology)
 - Linear Trend (Unclear Origin)
 - Linear Trend (Agricultural, Ploughing)
 - Linear Trend (Agricultural, Ridge and Furrow)
- Historic Environment Records (events)**
- ▲ Point
 - Line
 - Region
- Historic Environment Records (monuments)**
- Monument, Building, Find spot
 - Monument
 - Monument
- NMP Mapping**
- NMP Mapping

SX	P07	18/07/2024	Draft	SO	AG	JL
SUI	REV	DATE	DESCRIPTION	DRW	CHK	APR

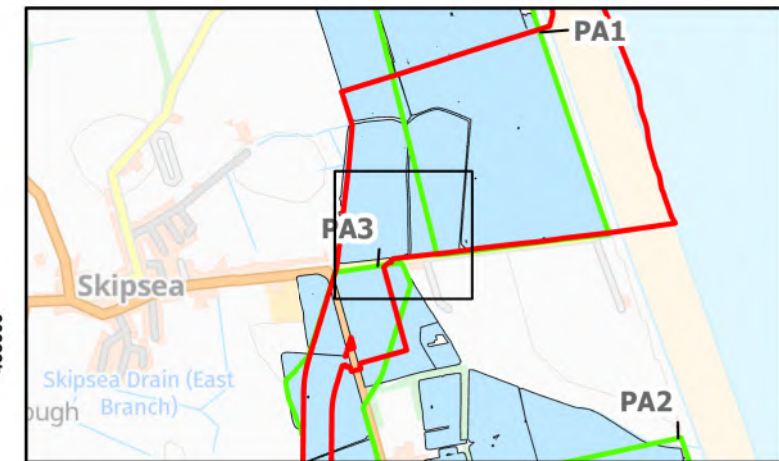
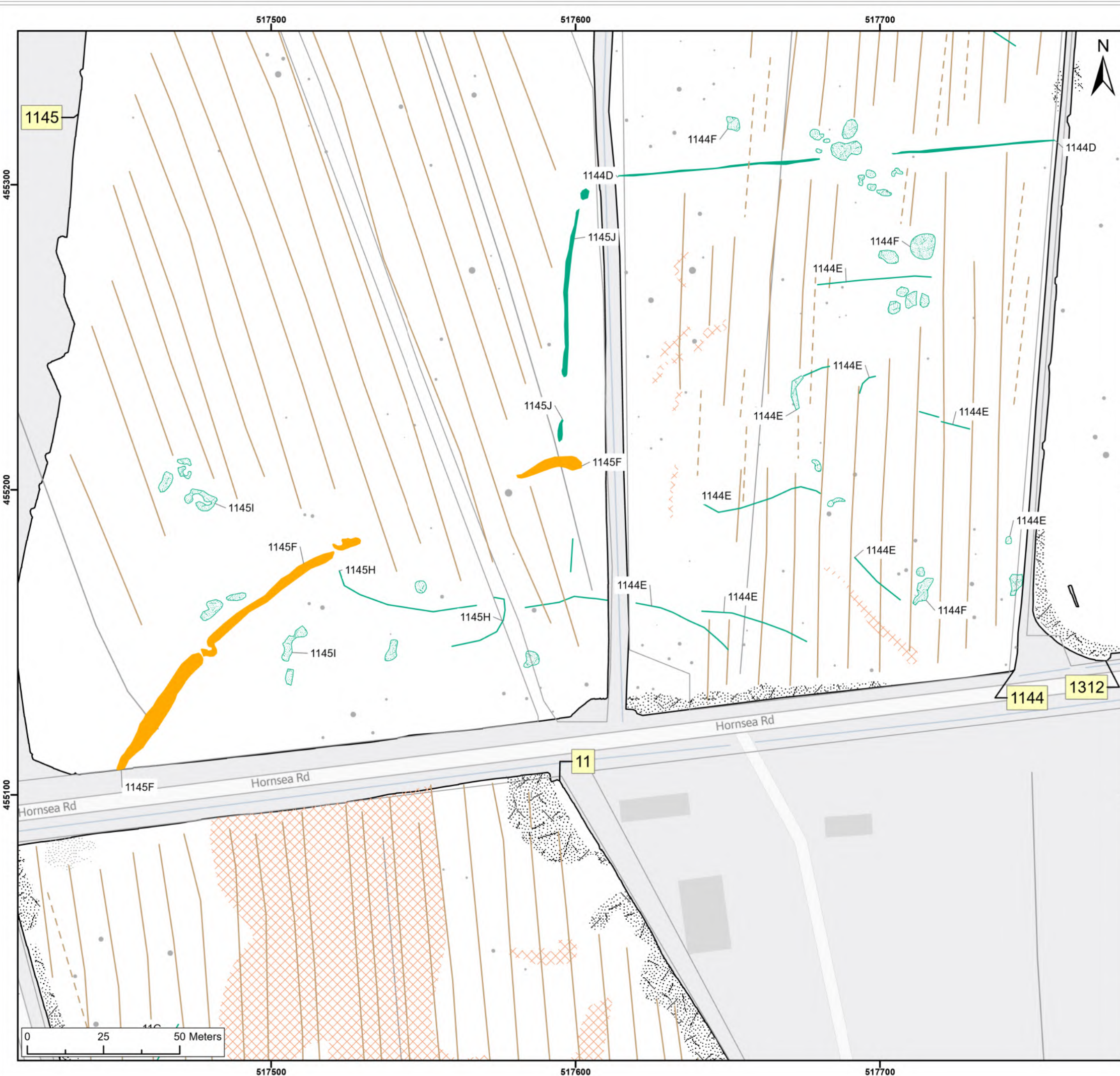
Title: Archive Interpretation: 1312

Figure:22-7-471 Drawing No: PB2340-RHD-ZZ-ZZ-DR-Z-0471

Co-ordinate system: British National Grid	Page Size: A3	Scale: 1:1,250
--	------------------	-------------------

Project: Dogger Bank South Offshore Wind Farms	Report: Archaeological Geophysical Survey Report
--	--





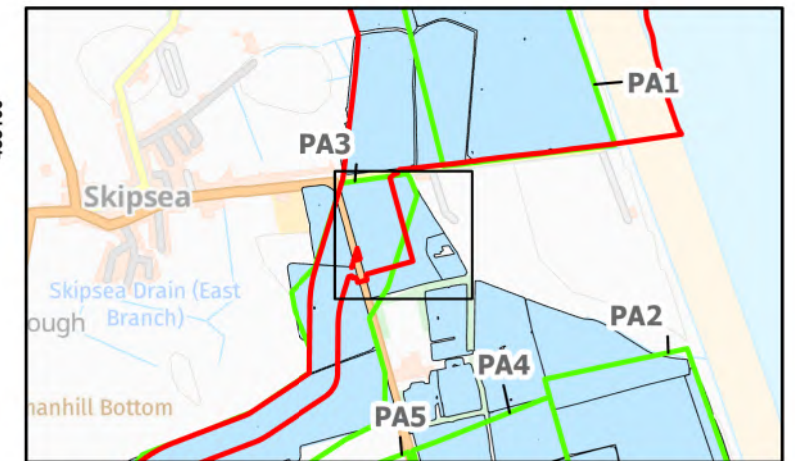
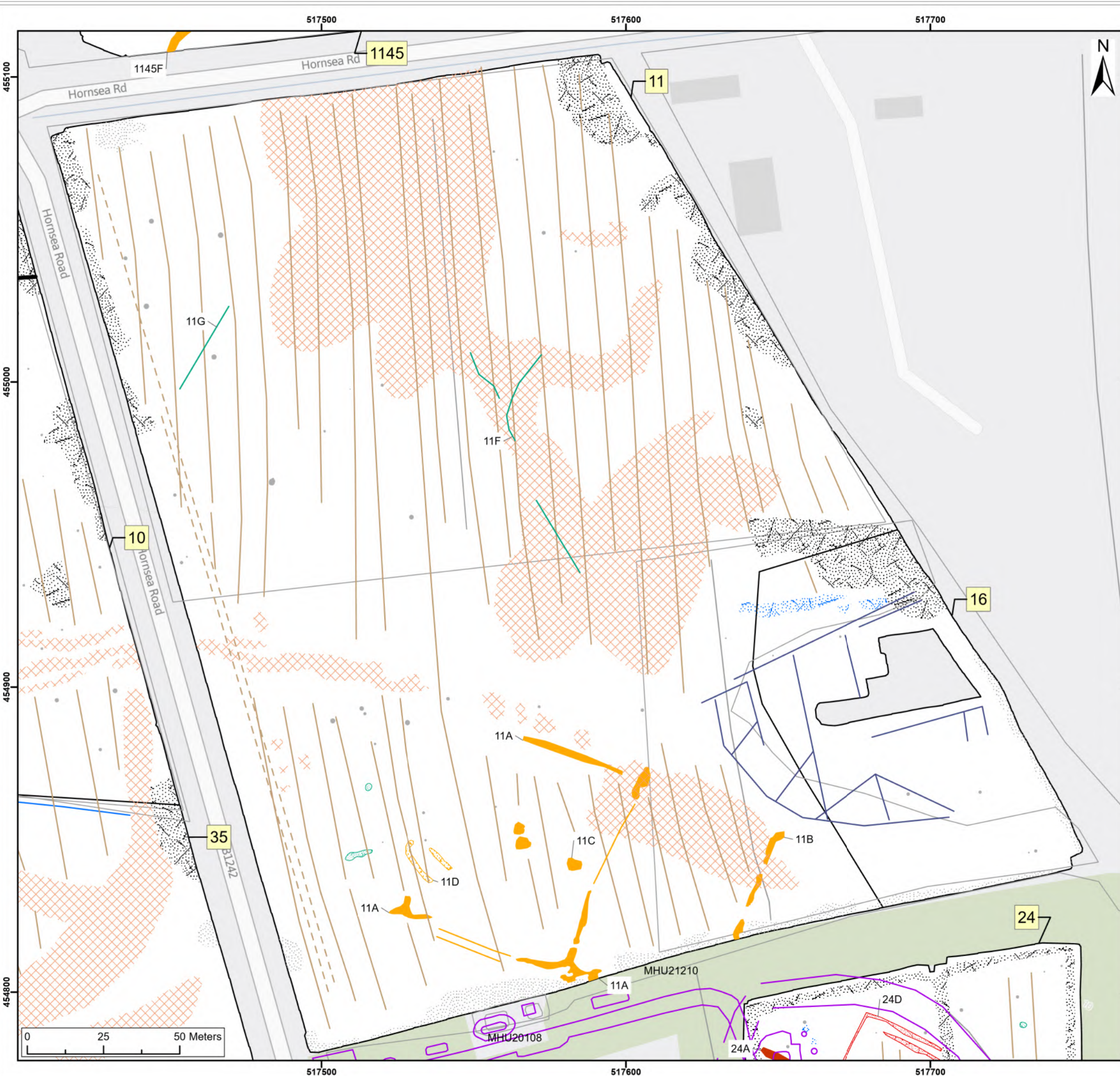
- Legend:**
- Anomaly (Possible Archaeology)
 - Anomaly (Unclear Origin)
 - Spread (Unclear Origin)
 - ▨ Spread (Geology/Natural)
 - Spread (Magnetic Disturbance)
 - Anomaly (Ferrous/Iron Spike)
 - Spread (Ferrous/Iron Spike)
 - Linear Trend (Unclear Origin)
 - - - Linear Trend (Agricultural, Ploughing)
 - - - Linear Trend (Agricultural, Ridge and Furrow)
- Historic Environment Records (events)**
- ▲ Point
 - Line
 - Region
- Historic Environment Records (monuments)**
- Monument, Building, Find spot
 - Monument
 - Monument
- NMP Mapping**
- NMP Mapping

SX	P07	18/07/2024	Draft	SO	AG	JL
SUI	REV	DATE	DESCRIPTION	DRW	CHK	APR

Title:
 Archive Interpretation:
 1145, 1144, 11

Figure:22-7-472	Drawing No: PB2340-RHD-ZZ-ZZ-DR-Z-0472	
Co-ordinate system: British National Grid	Page Size: A3	Scale: 1:1,250
Project: Dogger Bank South Offshore Wind Farms	Report: Archaeological Geophysical Survey Report	





- Legend:**
- Anomaly (Probable Archaeology)
 - Anomaly (Possible Archaeology)
 - Spread (Probable Archaeology)
 - Spread (Possible Archaeology)
 - Spread (Historic Feature)
 - Spread (Unclear Origin)
 - Spread (Geology/Natural)
 - Spread (Magnetic Disturbance)
 - Anomaly (Ferrous/Iron Spike)
 - Spread (Ferrous/Iron Spike)
 - Linear Trend (Possible Archaeology)
 - Linear Trend (Historic Feature)
 - Linear Trend (Unclear Origin)
 - Linear Trend (Agricultural, Ploughing)
 - Linear Trend (Agricultural, Ridge and Furrow)
 - Linear Trend (Drainage)
 - Linear Trend (Service)
- Historic Environment Records (events)**
- Point
 - Line
 - Region
- Historic Environment Records (monuments)**
- Monument, Building, Find spot
 - Monument
 - Monument
- NMP Mapping**
- NMP Mapping

SX	P07	18/07/2024	Draft	SO	AG	JL
SUI	REV	DATE	DESCRIPTION	DRW	CHK	APR

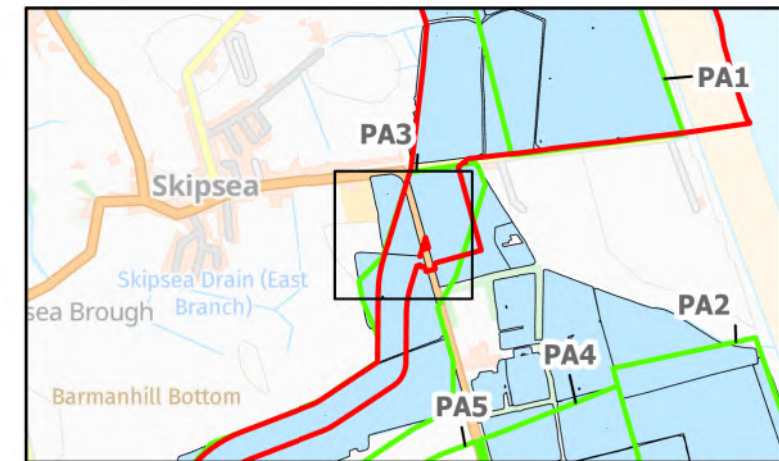
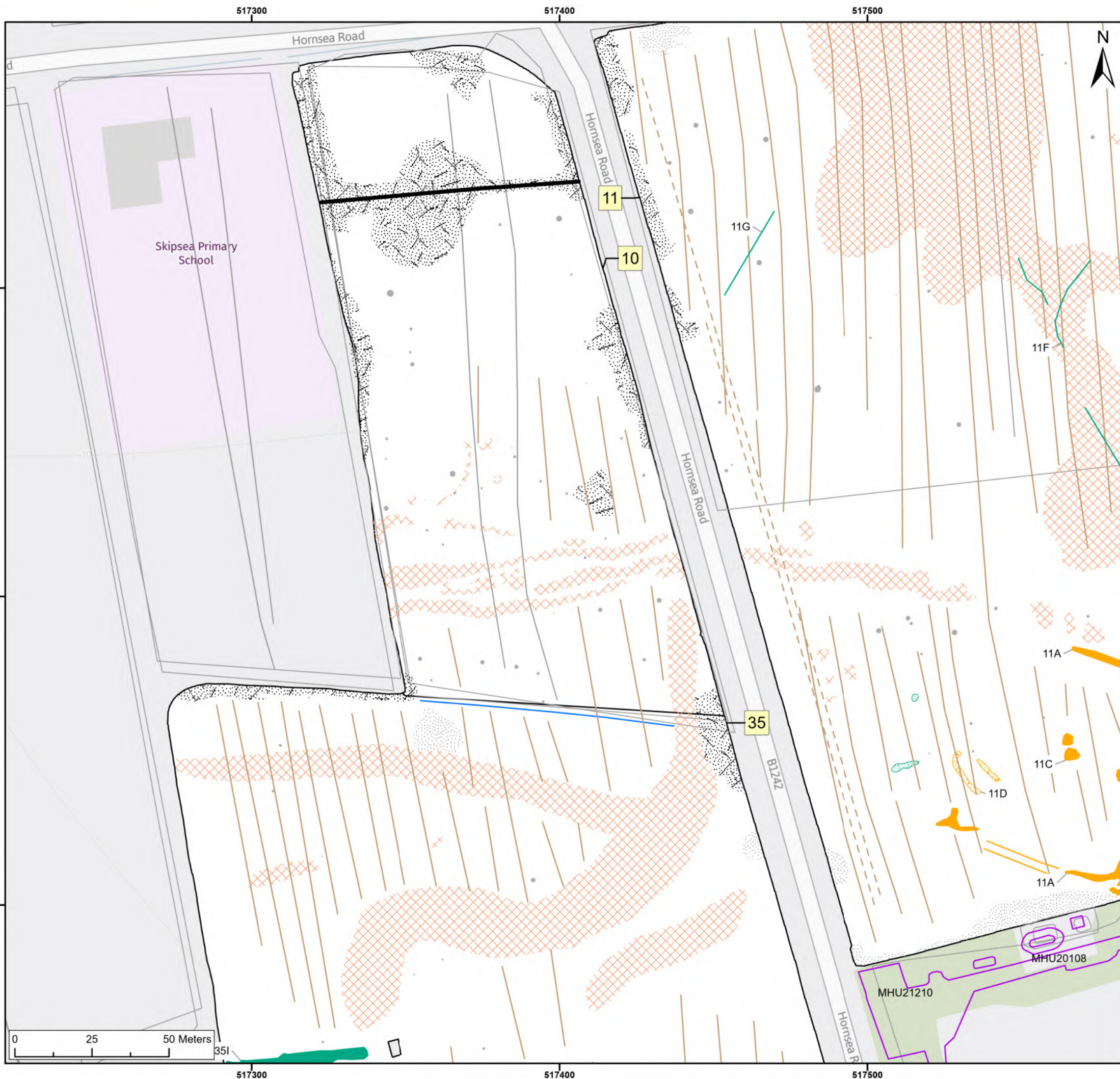
Title: Archive Interpretation: 11, 16

Figure:22-7-473 Drawing No: PB2340-RHD-ZZ-ZZ-DR-Z-0473

Co-ordinate system: British National Grid	Page Size: A3	Scale: 1:1,250
--	------------------	-------------------

Project: Dogger Bank South Offshore Wind Farms	Report: Archaeological Geophysical Survey Report
---	---





Legend:

- Anomaly (Possible Archaeology)
- Spread (Possible Archaeology)
- Anomaly (Unclear Origin)
- Spread (Unclear Origin)
- Spread (Geology/Natural)
- Spread (Magnetic Disturbance)
- Anomaly (Ferrous/Iron Spike)
- Spread (Ferrous/Iron Spike)
- Linear Trend (Possible Archaeology)
- Linear Trend (Historic Feature)
- Linear Trend (Unclear Origin)
- Linear Trend (Agricultural, Ploughing)
- Linear Trend (Agricultural, Ridge and Furrow)
- Linear Trend (Service)

Historic Environment Records (events)

- Point
- Line
- Region

Historic Environment Records (monuments)

- Monument, Building, Find spot
- Monument
- Monument

NMP Mapping

- NMP Mapping

SX	P07	18/07/2024	Draft	SO	AG	JL
SUI	REV	DATE	DESCRIPTION	DRW	CHK	APR

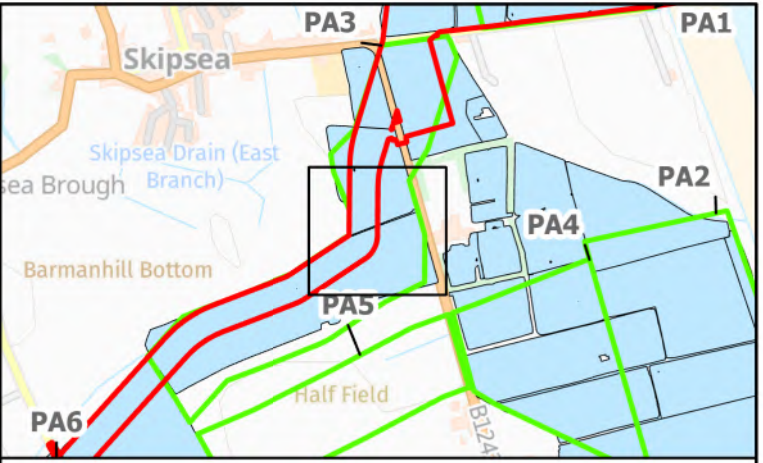
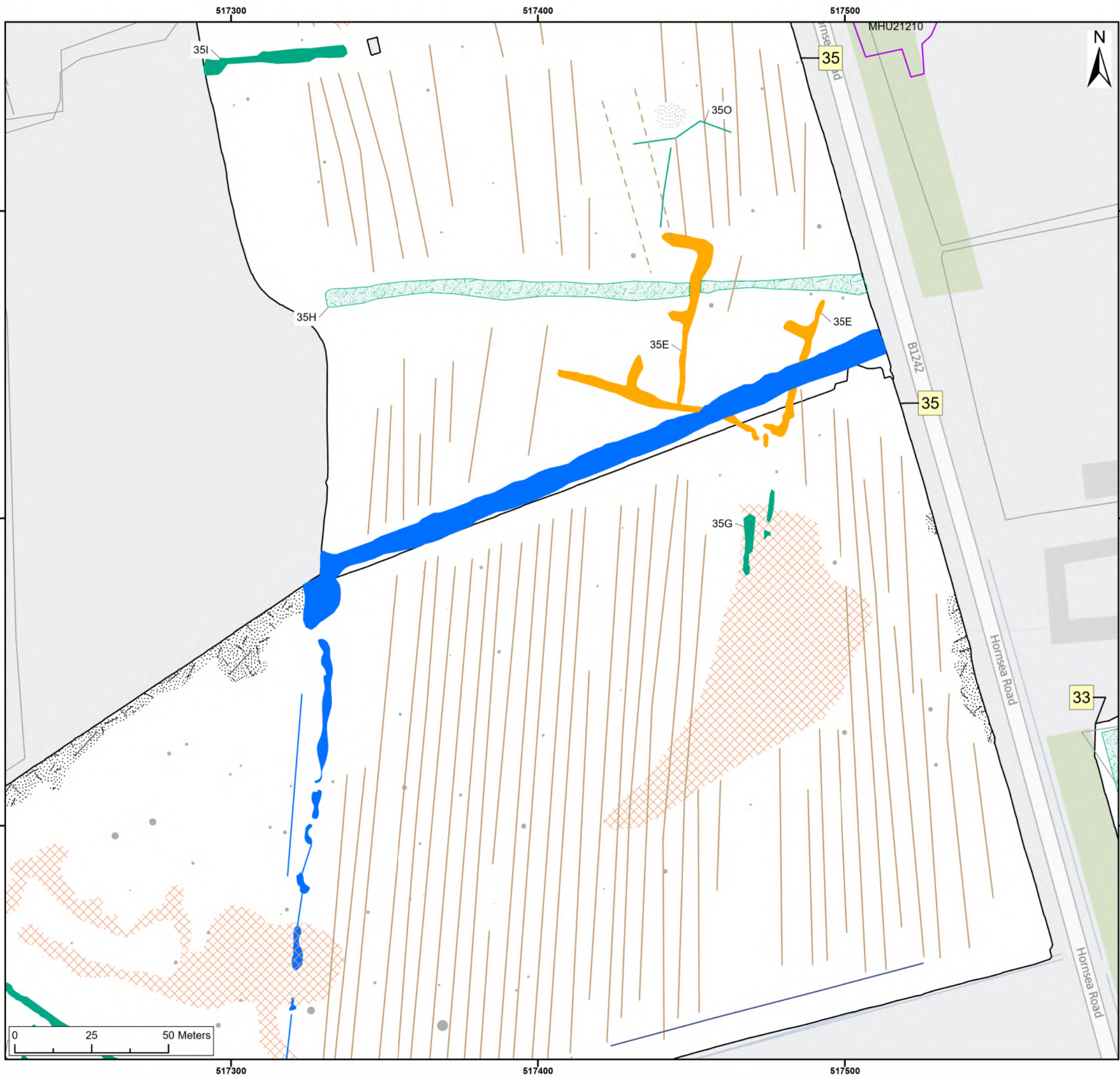
Title: Archive Interpretation: 10, 35

Figure:22-7-474 Drawing No: PB2340-RHD-ZZ-ZZ-DR-Z-0474

Co-ordinate system: British National Grid Page Size: A3 Scale: 1:1,250

Project: Dogger Bank South Offshore Wind Farms Report: Archaeological Geophysical Survey Report





Legend:

- Anomaly (Possible Archaeology)
- Anomaly (Historic Feature)
- Anomaly (Unclear Origin)
- Spread (Unclear Origin)
- Spread (Geology/Natural)
- Spread (Magnetic Disturbance)
- Anomaly (Ferrous/Iron Spike)
- Spread (Ferrous/Iron Spike)
- Linear Trend (Historic Feature)
- Linear Trend (Unclear Origin)
- Linear Trend (Agricultural, Ploughing)
- Linear Trend (Agricultural, Ridge and Furrow)
- Linear Trend (Drainage)

Historic Environment Records (events)

- Point
- Line
- Region

Historic Environment Records (monuments)

- Monument, Building, Find spot
- Monument
- Monument

NMP Mapping

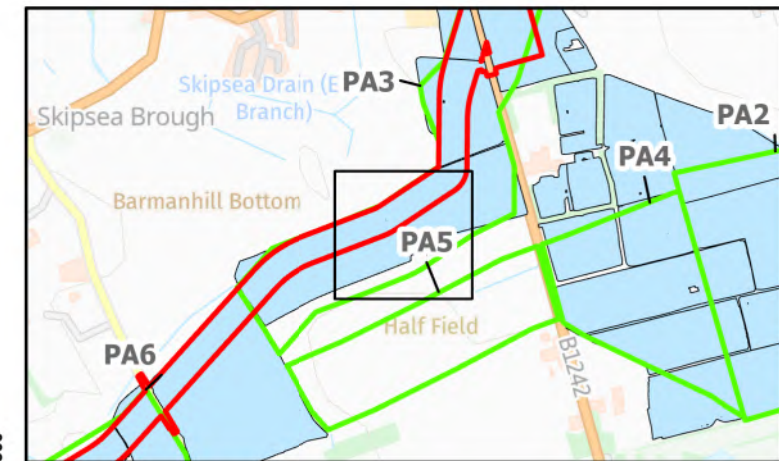
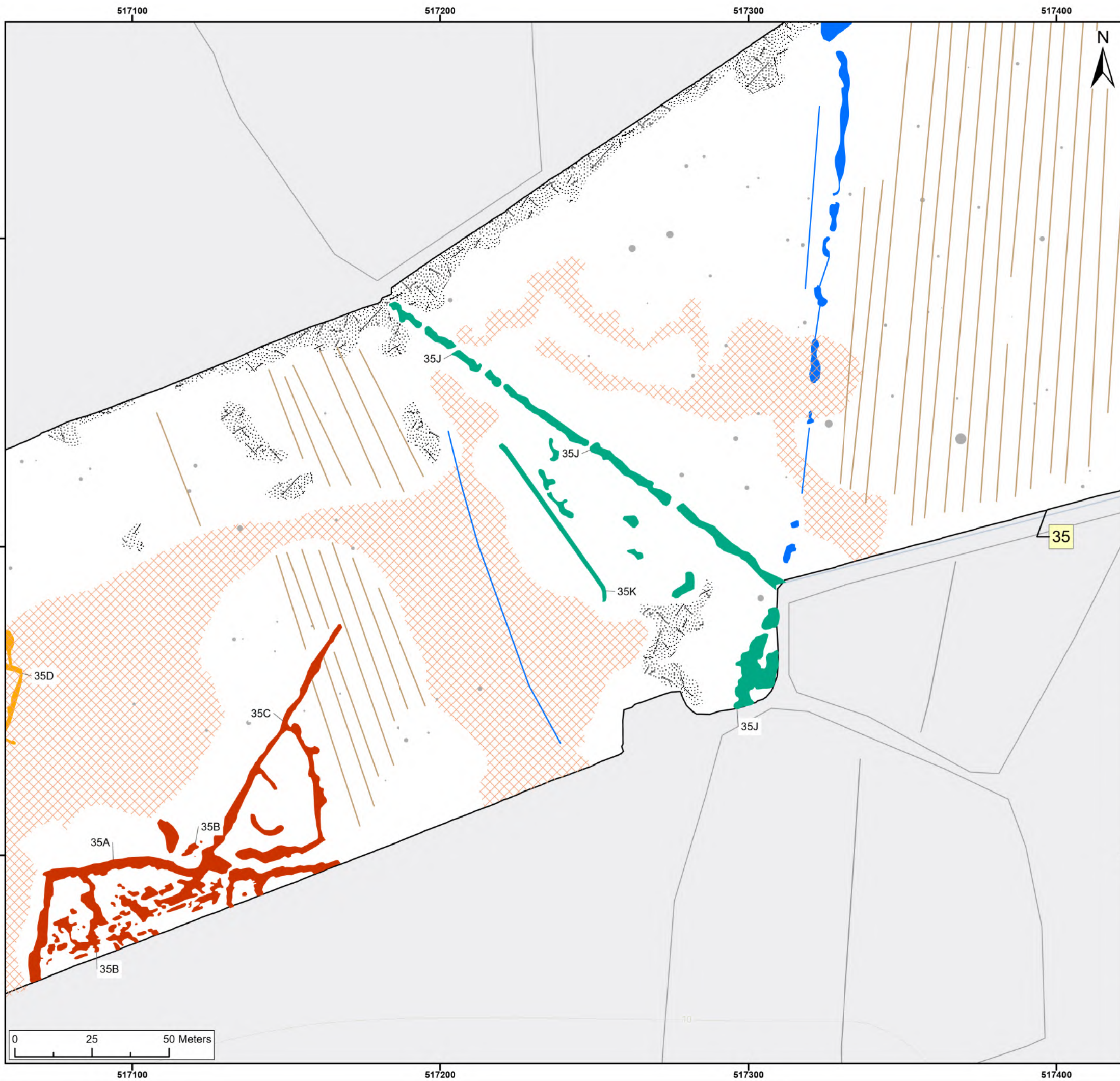
- NMP Mapping

SX	P07	18/07/2024	Draft						
SUI	REV	DATE	DESCRIPTION	DRW	CHK	APR	SO	AG	JL

Title: Archive Interpretation:
35

Figure:22-7-475	Drawing No: PB2340-RHD-ZZ-ZZ-DR-Z-0475	
Co-ordinate system: British National Grid	Page Size: A3	Scale: 1:1,250
Project: Dogger Bank South Offshore Wind Farms	Report: Archaeological Geophysical Survey Report	





- Legend:**
- Anomaly (Probable Archaeology)
 - Anomaly (Possible Archaeology)
 - Anomaly (Historic Feature)
 - Anomaly (Unclear Origin)
 - ▨ Spread (Geology/Natural)
 - ▨ Spread (Magnetic Disturbance)
 - Anomaly (Ferrous/Iron Spike)
 - Linear Trend (Historic Feature)
 - Linear Trend (Agricultural, Ridge and Furrow)
- Historic Environment Records (events)**
- ▲ Point
 - Line
 - Region
- Historic Environment Records (monuments)**
- Monument, Building, Find spot
 - Monument
 - Monument
- NMP Mapping**
- NMP Mapping

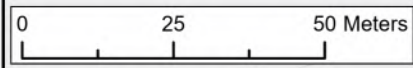
SX	P07	18/07/2024	Draft	SO	AG	JL
SUI	REV	DATE	DESCRIPTION	DRW	CHK	APR

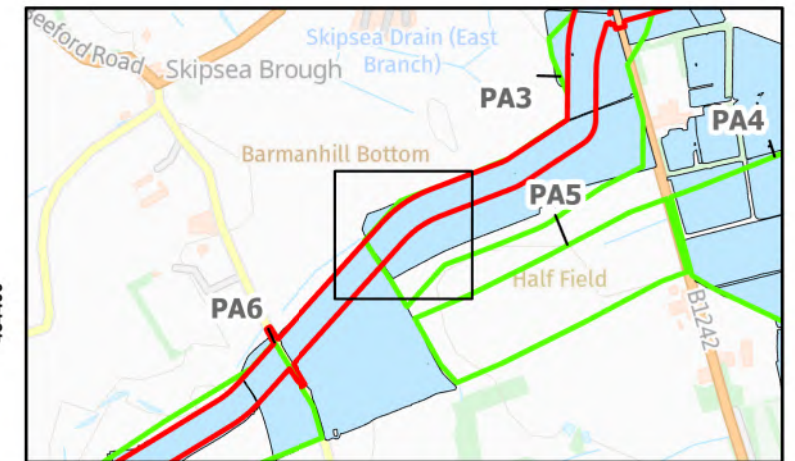
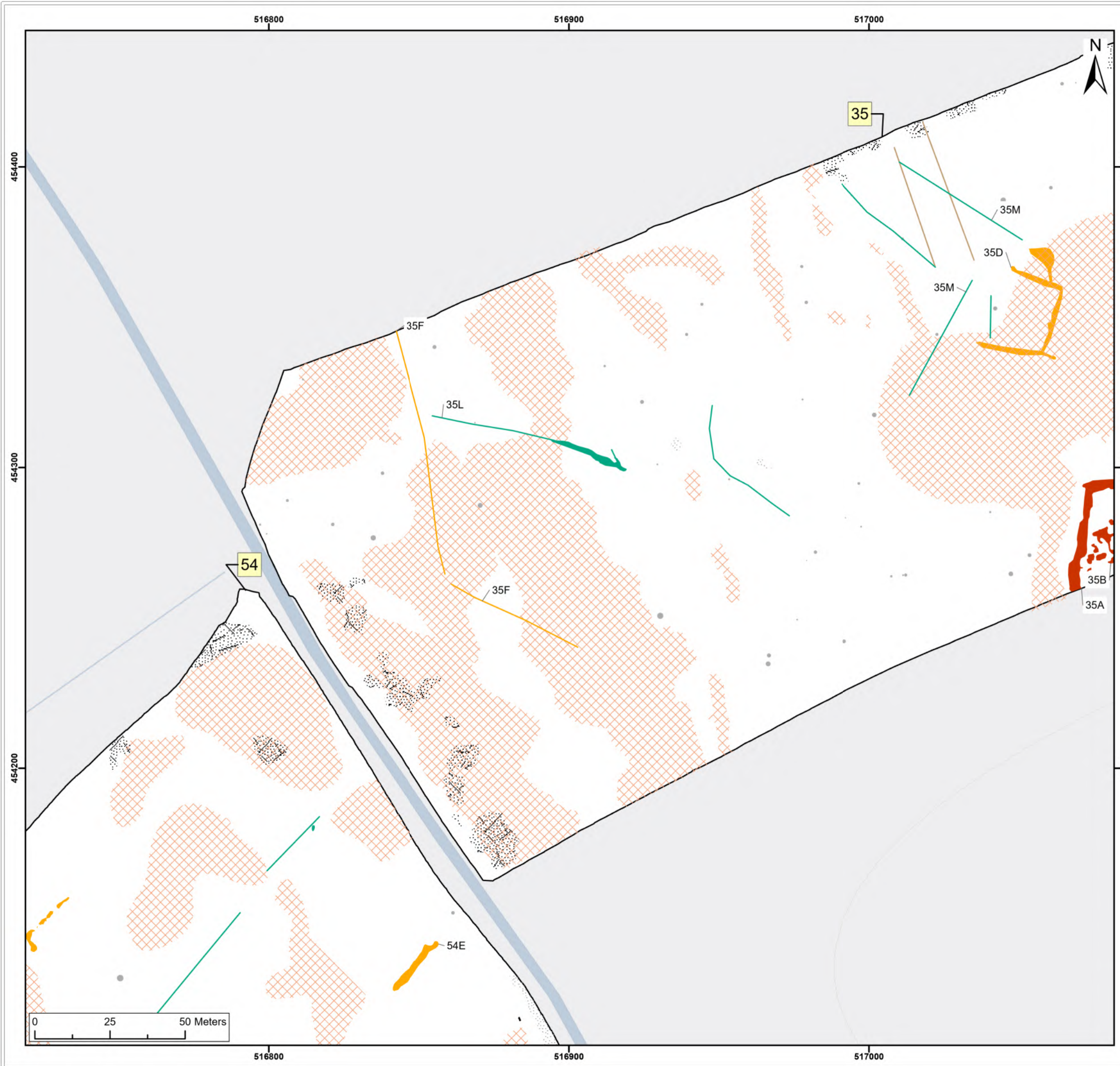
Title: Archive Interpretation: 35

Figure: 22-7-476 Drawing No: PB2340-RHD-ZZ-ZZ-DR-Z-0476

Co-ordinate system: British National Grid	Page Size: A3	Scale: 1:1,250
--	------------------	-------------------

Project: Dogger Bank South Offshore Wind Farms	Report: Archaeological Geophysical Survey Report
--	--





- Legend:**
- Anomaly (Probable Archaeology)
 - Anomaly (Possible Archaeology)
 - Anomaly (Unclear Origin)
 - ▨ Spread (Geology/Natural)
 - ▨ Spread (Magnetic Disturbance)
 - ▨ Anomaly (Ferrous/Iron Spike)
 - ▨ Spread (Ferrous/Iron Spike)
 - Linear Trend (Possible Archaeology)
 - Linear Trend (Unclear Origin)
 - Linear Trend (Agricultural, Ridge and Furrow)
- Historic Environment Records (events)**
- ▲ Point
 - Line
 - Region
- Historic Environment Records (monuments)**
- Monument, Building, Find spot
 - Monument
 - Monument

SX	P07	18/07/2024	Draft	SO	AG	JL
SUI	REV	DATE	DESCRIPTION	DRW	CHK	APR

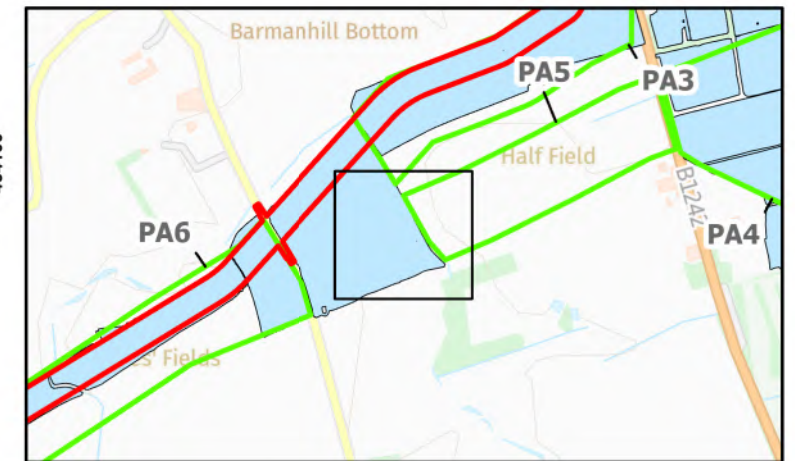
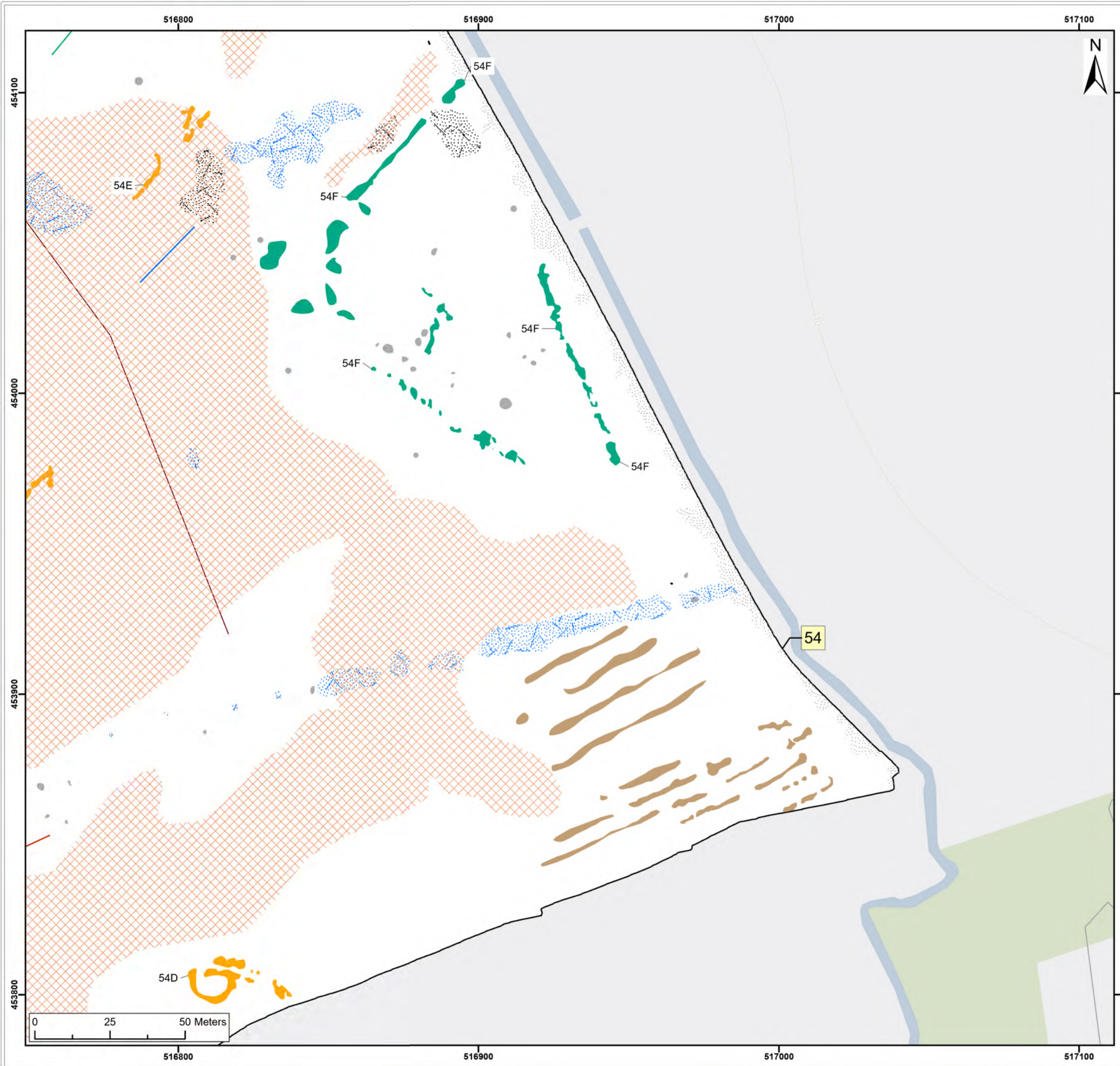
Title: Archive Interpretation:
35, 54

Figure:22-7-477 Drawing No: PB2340-RHD-ZZ-ZZ-DR-Z-0477

Co-ordinate system: British National Grid Page Size: A3 Scale: 1:1,250

Project: Dogger Bank South Offshore Wind Farms Report: Archaeological Geophysical Survey Report





Legend:

- Anomaly (Possible Archaeology)
- Spread (Historic Feature)
- Anomaly (Unclear Origin)
- Anomaly (Agricultural)
- ▨ Spread (Geology/Natural)
- Spread (Magnetic Disturbance)
- Anomaly (Ferrous/Iron Spike)
- Spread (Ferrous/Iron Spike)
- Linear Trend (Probable Archaeology)
- Linear Trend (Historic Feature)
- Linear Trend (Unclear Origin)

Historic Environment Records (events)

- ▲ Point
- Line
- Region

Historic Environment Records (monuments)

- Monument, Building, Find spot
- Monument
- Monument

APS Mapping

- APS Mapping

NMP Mapping

- NMP Mapping

SX	P07	18/07/2024	Draft	SO	AG	JL
SUI	REV	DATE	DESCRIPTION	DRW	CHK	APR

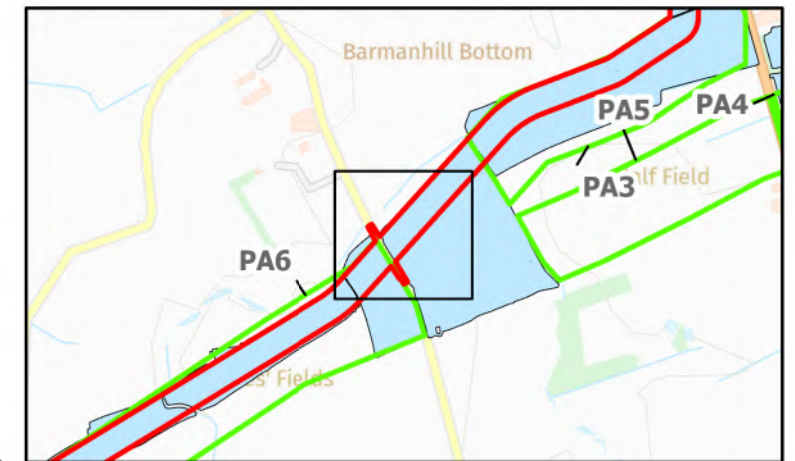
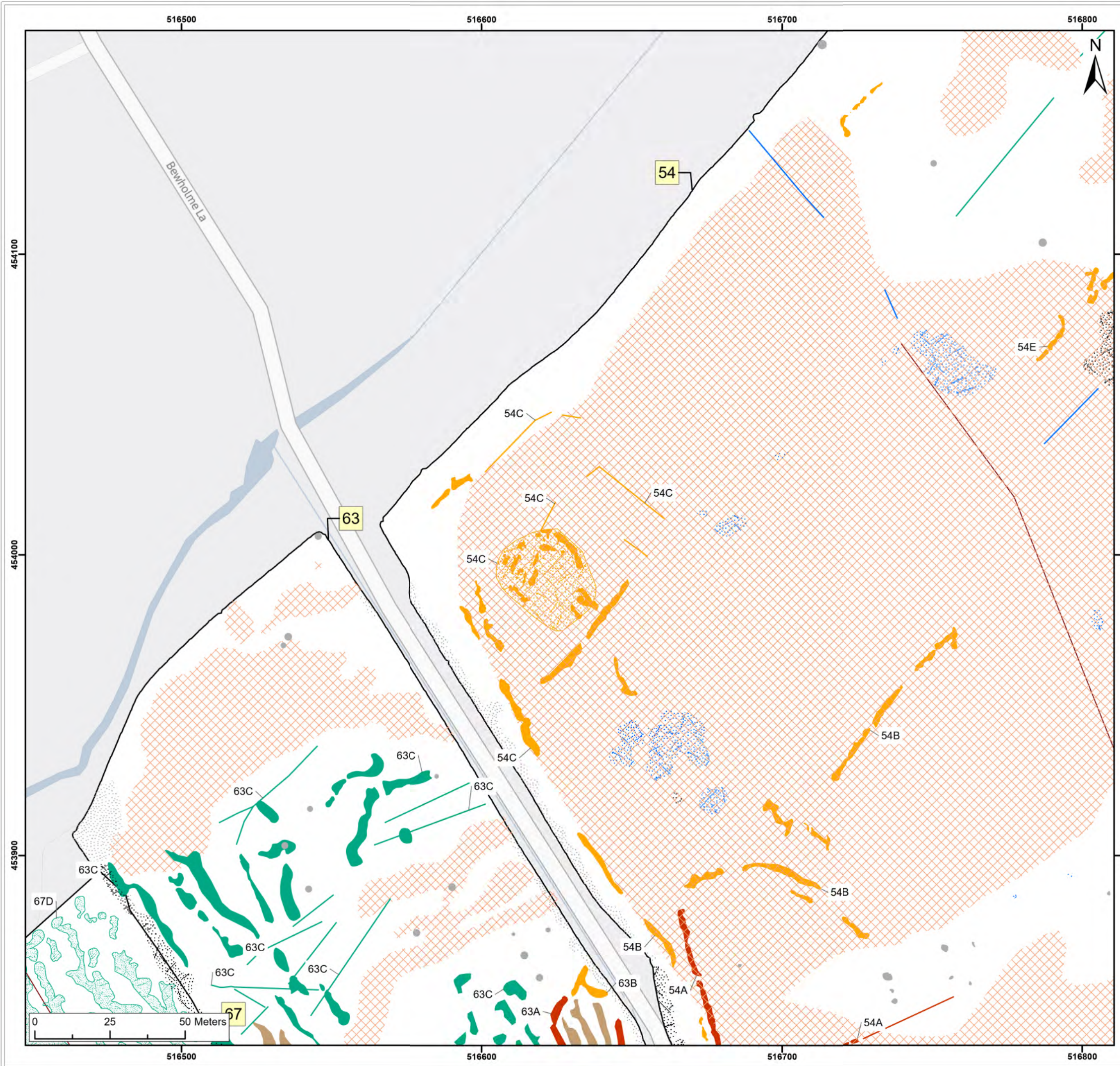
Title: Archive Interpretation: 54

Figure: 22-7-478 Drawing No: PB2340-RHD-ZZ-ZZ-DR-Z-0478

Co-ordinate system: British National Grid Page Size: A3 Scale: 1:1,250

Project: Dogger Bank South Offshore Wind Farms Report: Archaeological Geophysical Survey Report





Legend:

- Anomaly (Probable Archaeology)
- Anomaly (Possible Archaeology)
- Spread (Possible Archaeology)
- Spread (Historic Feature)
- Anomaly (Unclear Origin)
- Spread (Unclear Origin)
- Anomaly (Agricultural)
- Spread (Geology/Natural)
- Spread (Magnetic Disturbance)
- Anomaly (Ferrous/Iron Spike)
- Spread (Ferrous/Iron Spike)
- Linear Trend (Probable Archaeology)
- Linear Trend (Possible Archaeology)
- Linear Trend (Historic Feature)
- Linear Trend (Unclear Origin)

Historic Environment Records (events)

- ▲ Point
- Line
- Region

Historic Environment Records (monuments)

- Monument, Building, Find spot
- Monument
- Monument

APS Mapping

- APS Mapping

SX	P07	18/07/2024	Draft	SO	AG	JL
SUI	REV	DATE	DESCRIPTION	DRW	CHK	APR

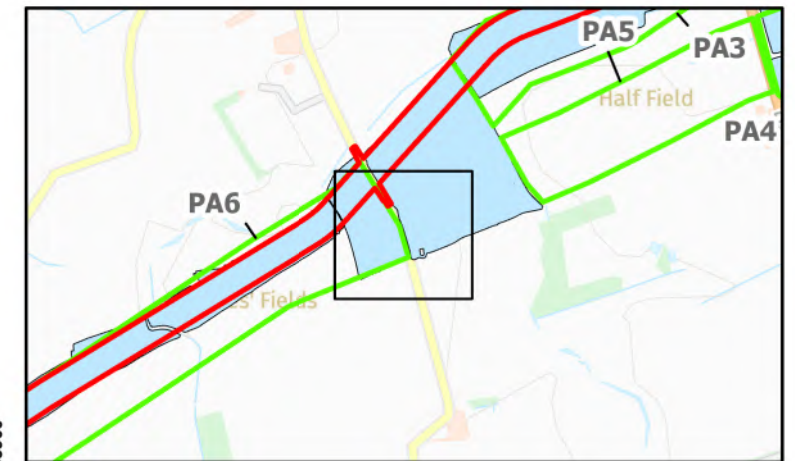
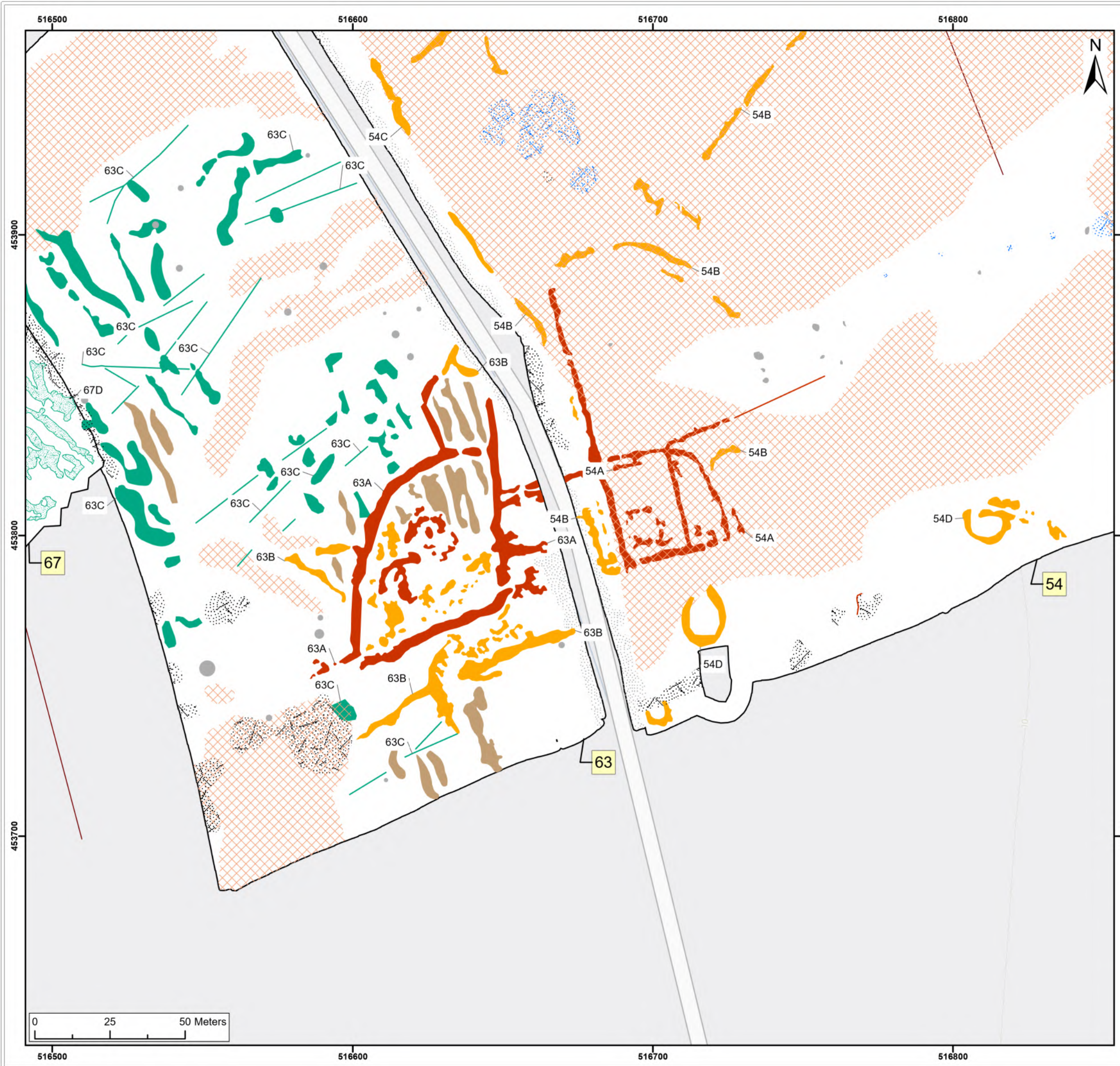
Title: Archive Interpretation: 54,63

Figure: 22-7-479 Drawing No: PB2340-RHD-ZZ-ZZ-DR-Z-0479

Co-ordinate system: British National Grid Page Size: A3 Scale: 1:1,250

Project: Dogger Bank South Offshore Wind Farms Report: Archaeological Geophysical Survey Report





- Legend:**
- Anomaly (Probable Archaeology)
 - Anomaly (Possible Archaeology)
 - Spread (Historic Feature)
 - Anomaly (Unclear Origin)
 - Spread (Unclear Origin)
 - Anomaly (Agricultural)
 - Spread (Geology/Natural)
 - Spread (Magnetic Disturbance)
 - Anomaly (Ferrous/Iron Spike)
 - Spread (Ferrous/Iron Spike)
 - Linear Trend (Probable Archaeology)
 - Linear Trend (Unclear Origin)
- Historic Environment Records (events)**
- ▲ Point
 - Line
 - Region
- Historic Environment Records (monuments)**
- Monument, Building, Find spot
 - Monument
 - Monument
- APS Mapping**
- APS Mapping

SX	P07	18/07/2024	Draft	SO	AG	JL
SUI	REV	DATE	DESCRIPTION	DRW	CHK	APR

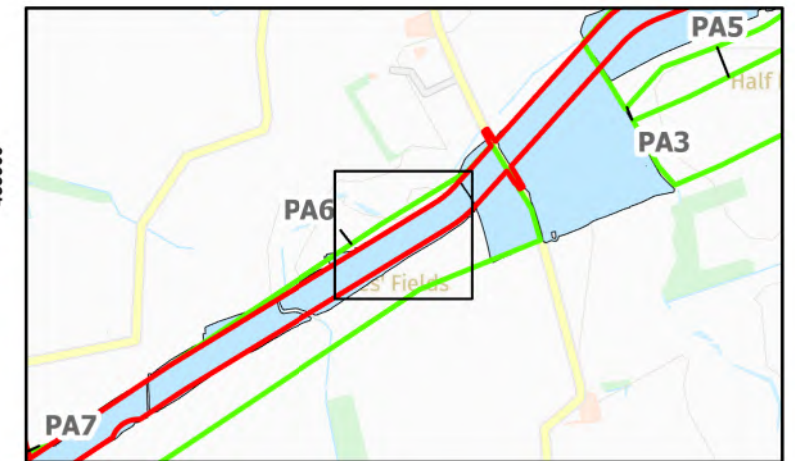
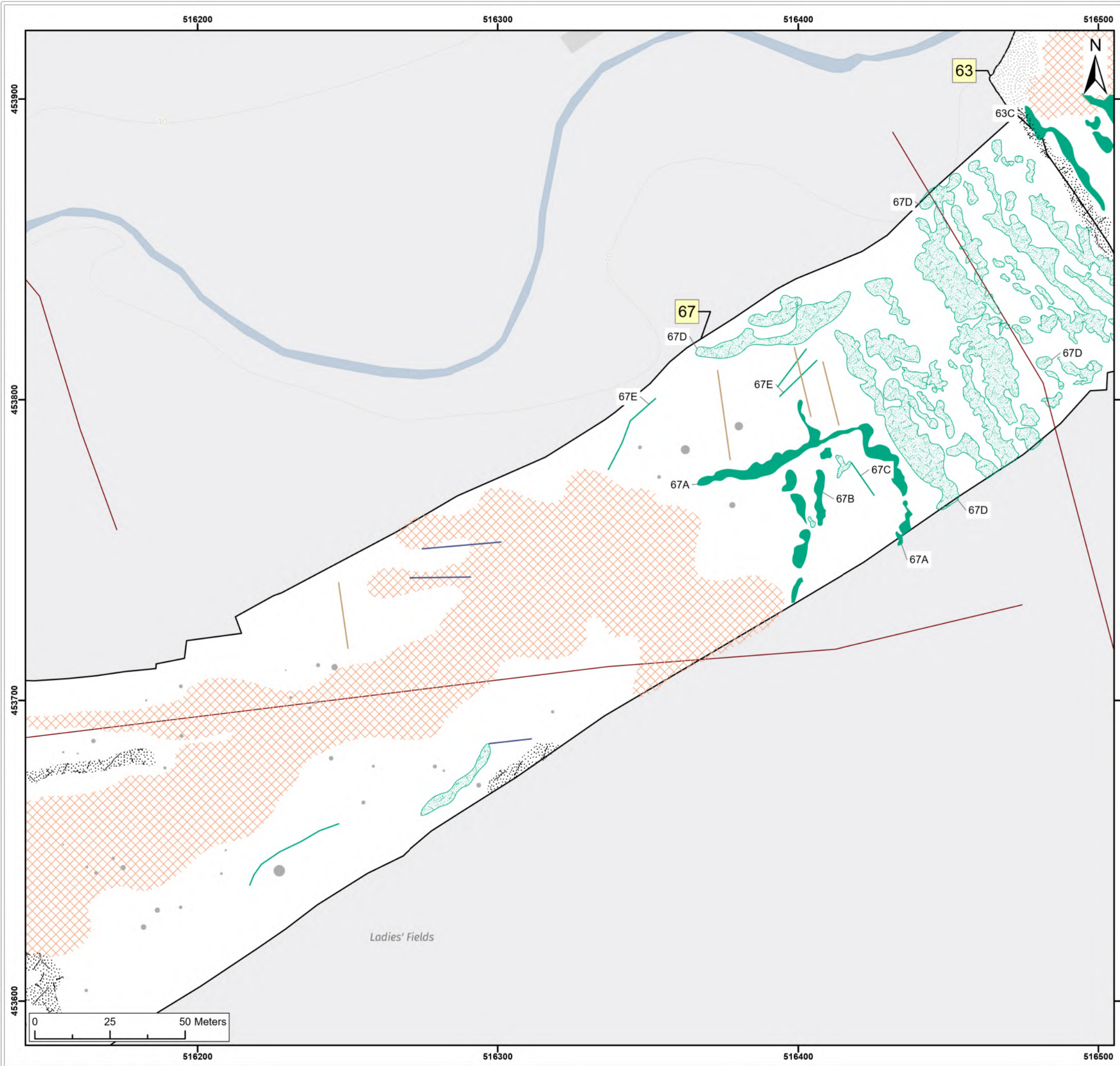
Title: Archive Interpretation: 54,63

Figure: 22-7-480 Drawing No: PB2340-RHD-ZZ-ZZ-DR-Z-0480

Co-ordinate system: British National Grid	Page Size: A3	Scale: 1:1,250
--	------------------	-------------------

Project: Dogger Bank South Offshore Wind Farms	Report: Archaeological Geophysical Survey Report
--	--





Legend:

- Anomaly (Unclear Origin)
- Spread (Unclear Origin)
- Spread (Geology/Natural)
- Spread (Magnetic Disturbance)
- Anomaly (Ferrous/Iron Spike)
- Spread (Ferrous/Iron Spike)
- Linear Trend (Unclear Origin)
- Linear Trend (Agricultural, Ridge and Furrow)
- Linear Trend (Drainage)

Historic Environment Records (events)

- Point
- Line
- Region

Historic Environment Records (monuments)

- Monument, Building, Find spot
- Monument
- Monument

APS Mapping

- APS Mapping

SX	P07	18/07/2024	Draft		SO	AG	JL
SUI	REV	DATE	DESCRIPTION		DRW	CHK	APR

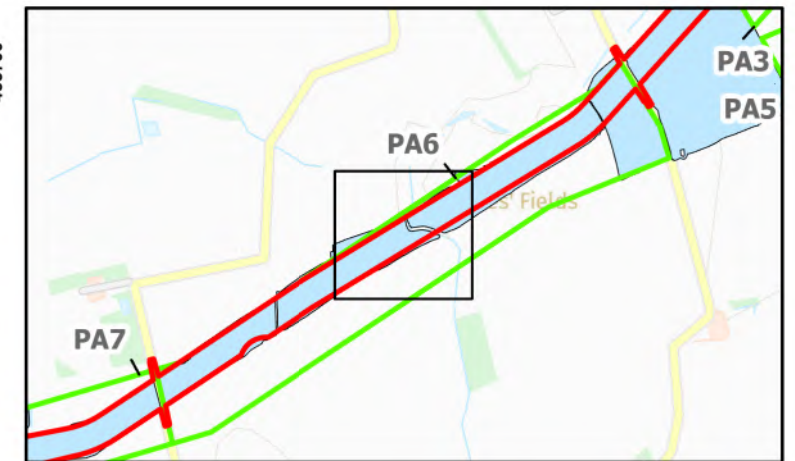
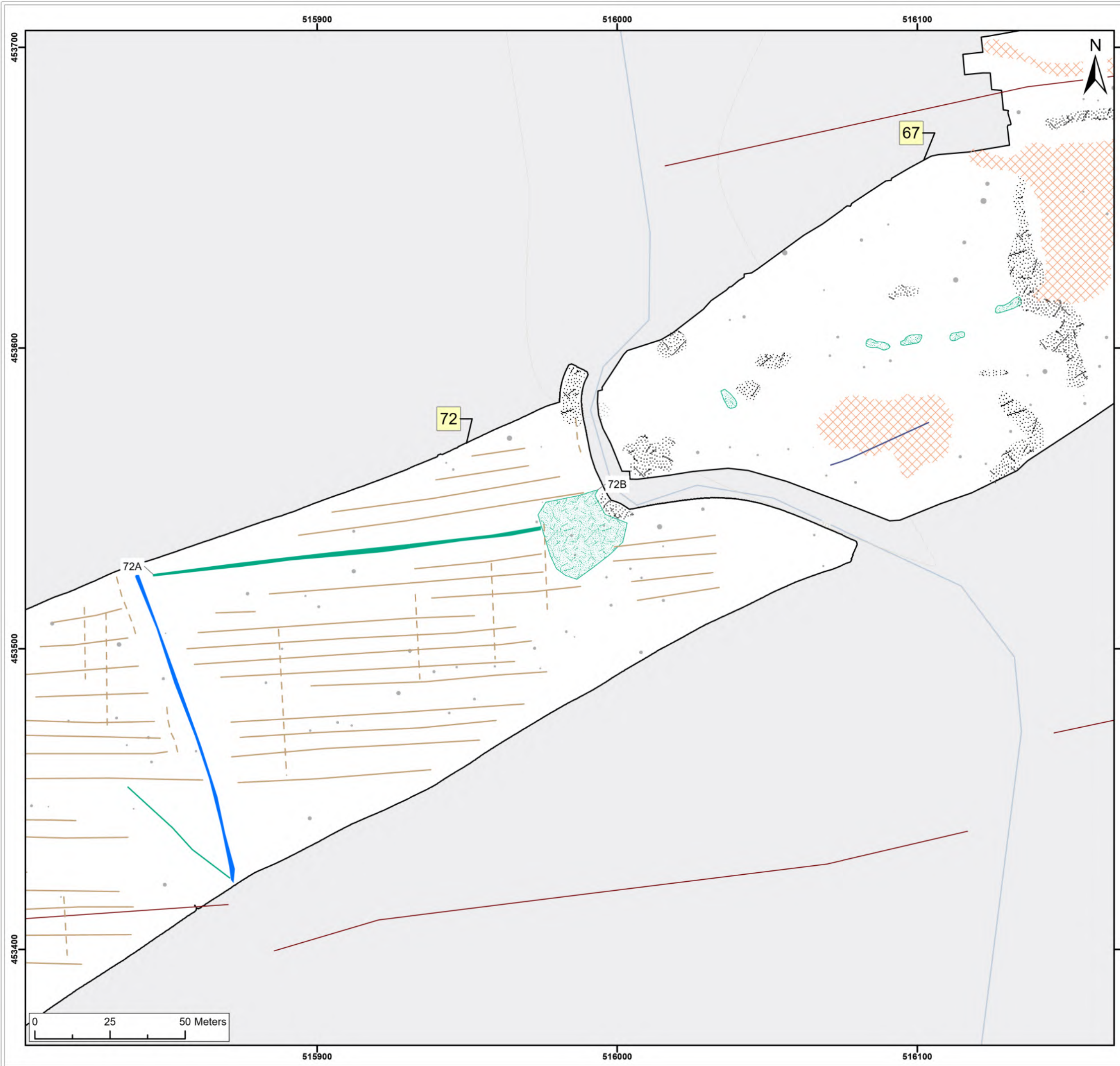
Title: Archive Interpretation:
67

Figure:22-7-481 Drawing No: PB2340-RHD-ZZ-ZZ-DR-Z-0481

Co-ordinate system: British National Grid	Page Size: A3	Scale: 1:1,250
--	------------------	-------------------

Project: Dogger Bank South Offshore Wind Farms	Report: Archaeological Geophysical Survey Report
--	--





- Legend:**
- Anomaly (Historic Feature)
 - Anomaly (Unclear Origin)
 - Spread (Unclear Origin)
 - Spread (Geology/Natural)
 - Spread (Magnetic Disturbance)
 - Anomaly (Ferrous/Iron Spike)
 - Spread (Ferrous/Iron Spike)
 - Linear Trend (Unclear Origin)
 - - - Linear Trend (Agricultural, Ploughing)
 - Linear Trend (Agricultural, Ridge and Furrow)
 - Linear Trend (Drainage)
- Historic Environment Records (events)**
- ▲ Point
 - Line
 - Region
- Historic Environment Records (monuments)**
- Monument, Building, Find spot
 - Monument
 - Monument
- APS Mapping**
- APS Mapping

SX	P07	18/07/2024	Draft	SO	AG	JL
SUI	REV	DATE	DESCRIPTION	DRW	CHK	APR

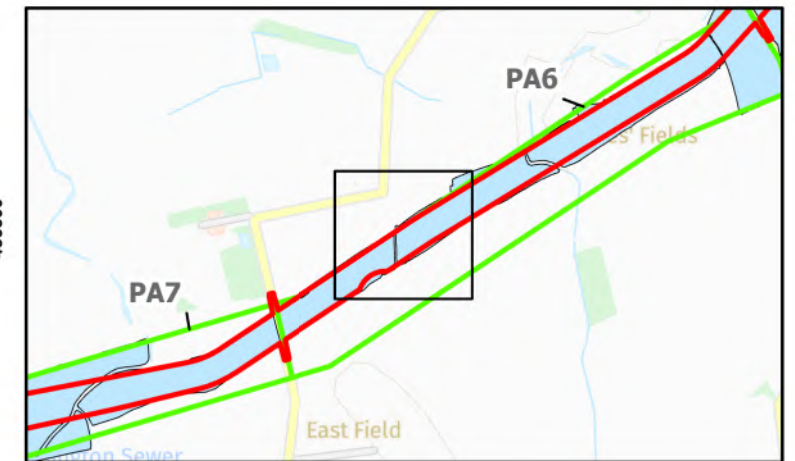
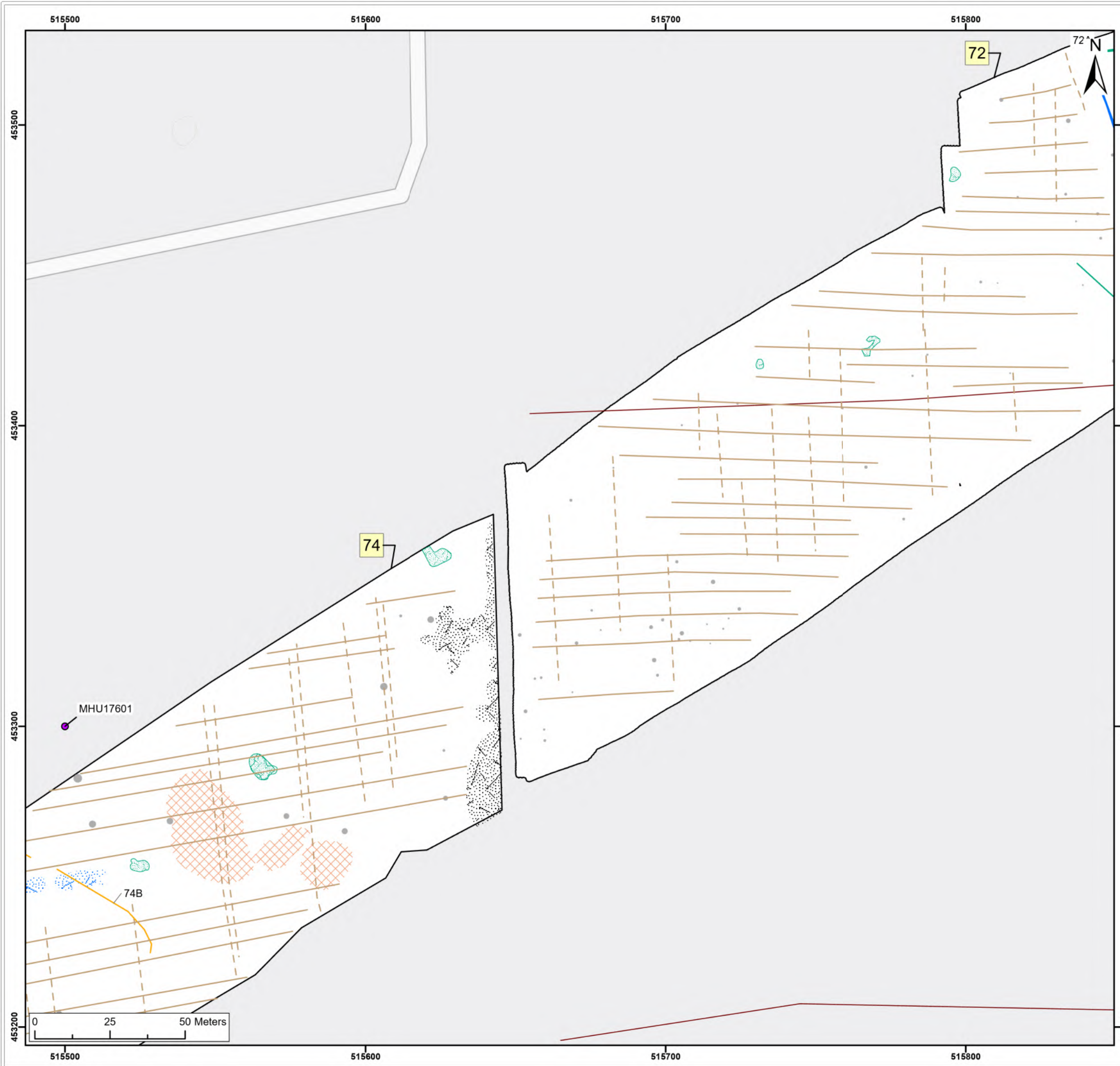
Title: Archive Interpretation: 72

Figure:22-7-482 Drawing No: PB2340-RHD-ZZ-ZZ-DR-Z-0482

Co-ordinate system: British National Grid Page Size: A3 Scale: 1:1,250

Project: Dogger Bank South Offshore Wind Farms Report: Archaeological Geophysical Survey Report





- Legend:**
- Anomaly (Historic Feature)
 - Spread (Historic Feature)
 - Anomaly (Unclear Origin)
 - Spread (Unclear Origin)
 - Spread (Geology/Natural)
 - Spread (Magnetic Disturbance)
 - Anomaly (Ferrous/Iron Spike)
 - Linear Trend (Possible Archaeology)
 - Linear Trend (Unclear Origin)
 - - - Linear Trend (Agricultural, Ploughing)
 - - - Linear Trend (Agricultural, Ridge and Furrow)
- Historic Environment Records (events)**
- ▲ Point
 - Line
 - Region
- Historic Environment Records (monuments)**
- Monument, Building, Find spot
 - Monument
 - Monument
- APS Mapping**
- APS Mapping

SX	P07	18/07/2024	Draft	SO	AG	JL
SUI	REV	DATE	DESCRIPTION	DRW	CHK	APR

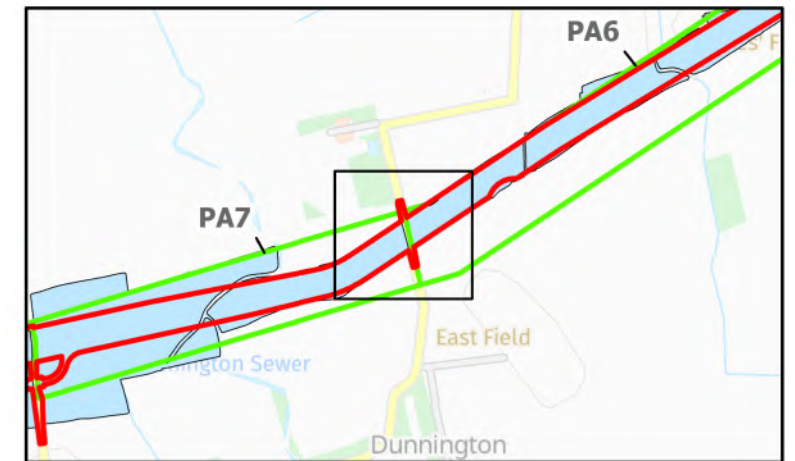
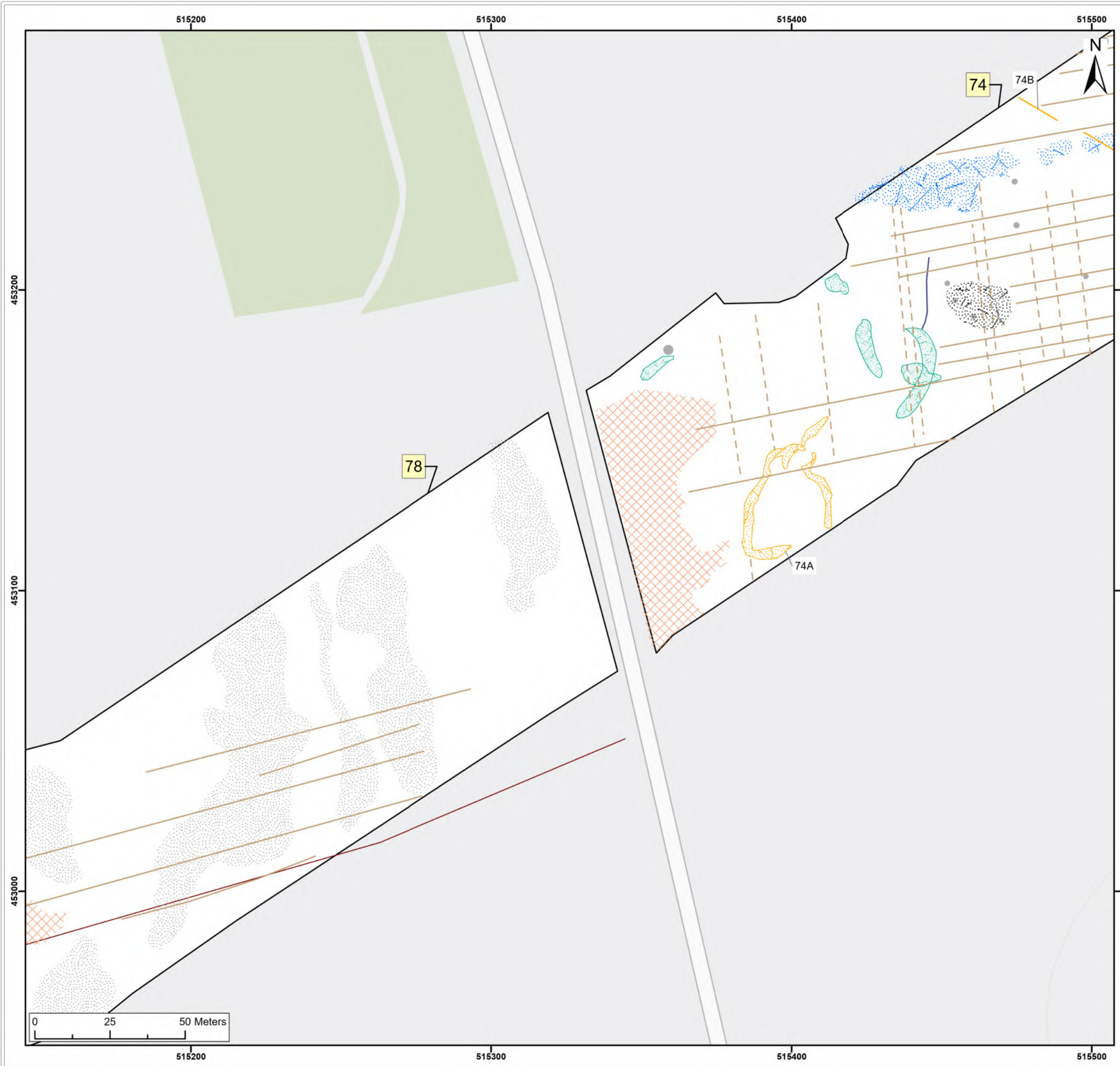
Title: Archive Interpretation: 72, 74

Figure: 22-7-483 Drawing No: PB2340-RHD-ZZ-ZZ-DR-Z-0483

Co-ordinate system: British National Grid Page Size: A3 Scale: 1:1,250

Project: Dogger Bank South Offshore Wind Farms Report: Archaeological Geophysical Survey Report





- Legend:**
- Spread (Possible Archaeology)
 - Spread (Historic Feature)
 - Spread (Unclear Origin)
 - Spread (Geology/Natural)
 - Spread (Magnetic Disturbance)
 - Anomaly (Ferrous/Iron Spike)
 - Spread (Ferrous/Iron Spike)
 - Linear Trend (Possible Archaeology)
 - Linear Trend (Agricultural, Ploughing)
 - Linear Trend (Agricultural, Ridge and Furrow)
 - Linear Trend (Drainage)
- Historic Environment Records (events)**
- Point
 - Line
 - Region
- Historic Environment Records (monuments)**
- Monument, Building, Find spot
 - Monument
 - Monument
- APS Mapping**
- APS Mapping

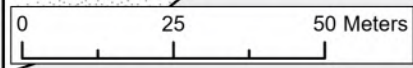
SX	P07	18/07/2024	Draft		SO	AG	JL
SUI	REV	DATE	DESCRIPTION		DRW	CHK	APR

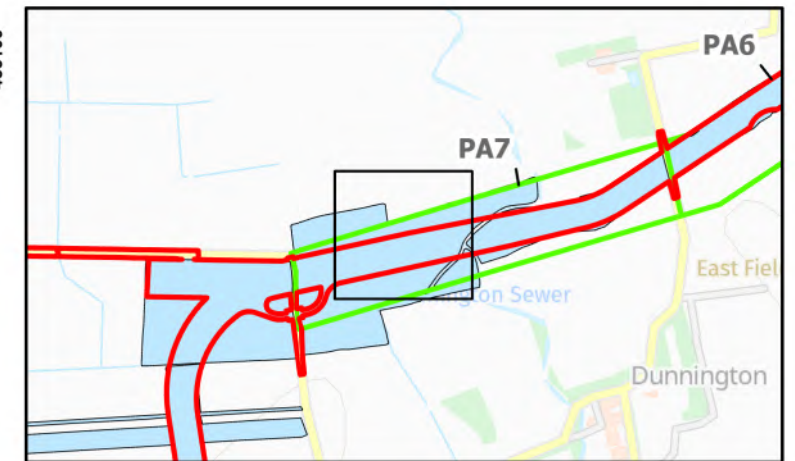
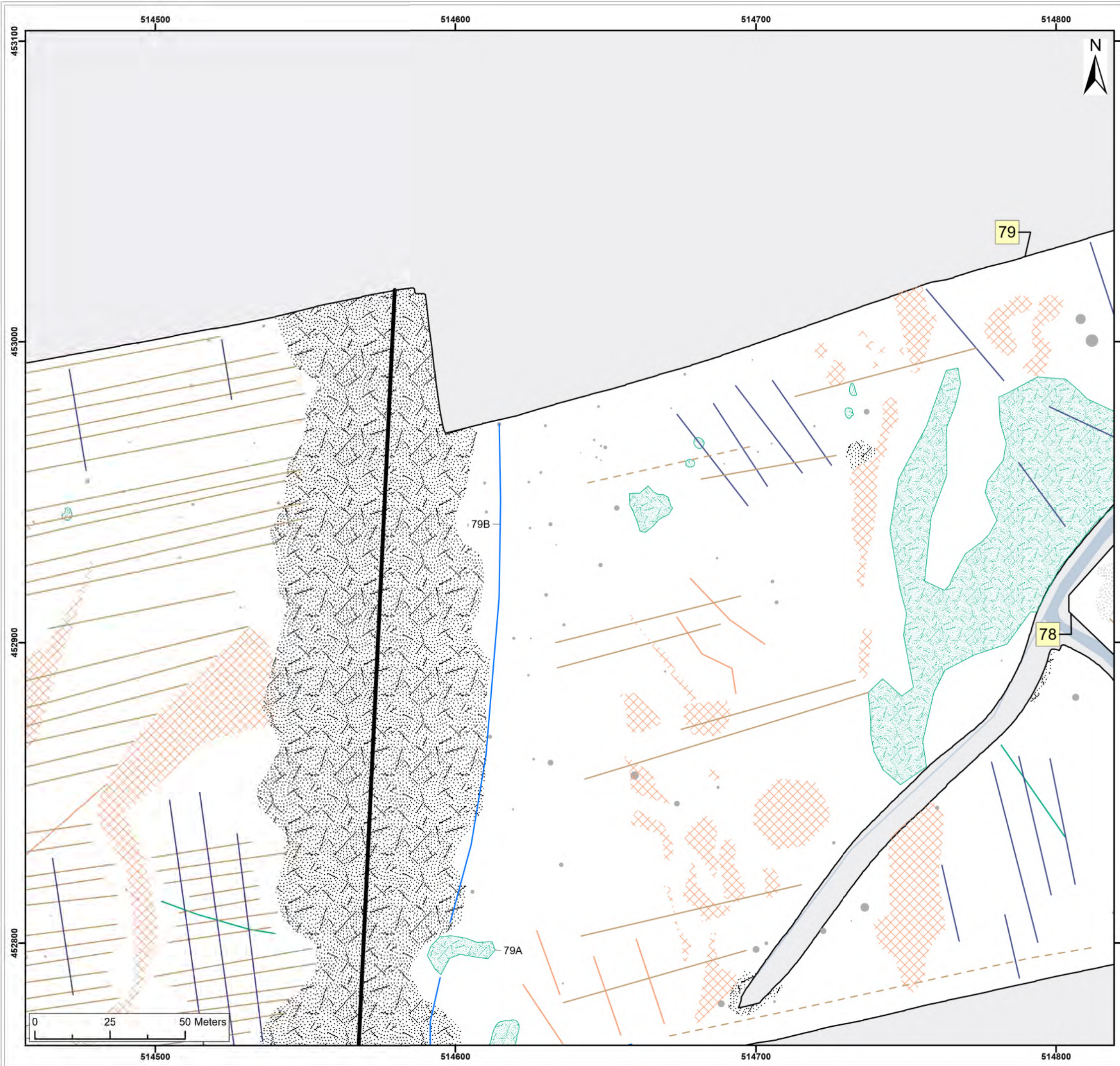
Title: Archive Interpretation: 74, 78

Figure:22-7-484 Drawing No: PB2340-RHD-ZZ-ZZ-DR-Z-0484

Co-ordinate system: British National Grid	Page Size: A3	Scale: 1:1,250
--	------------------	-------------------

Project: Dogger Bank South Offshore Wind Farms	Report: Archaeological Geophysical Survey Report
--	--





Legend:

- Spread (Unclear Origin)
- Spread (Geology/Natural)
- Spread (Magnetic Disturbance)
- Anomaly (Ferrous/Iron Spike)
- Spread (Ferrous/Iron Spike)
- Linear Trend (Historic Feature)
- Linear Trend (Unclear Origin)
- Linear Trend (Agricultural, Ploughing)
- Linear Trend (Agricultural, Ridge and Furrow)
- Linear Trend (Drainage)
- Linear Trend (Geology/Natural)
- Linear Trend (Service)

Historic Environment Records (events)

- Point
- Line
- Region

Historic Environment Records (monuments)

- Monument, Building, Find spot
- Monument
- Monument

SX	P07	18/07/2024	Draft	SO	AG	JL
SUI	REV	DATE	DESCRIPTION	DRW	CHK	APR

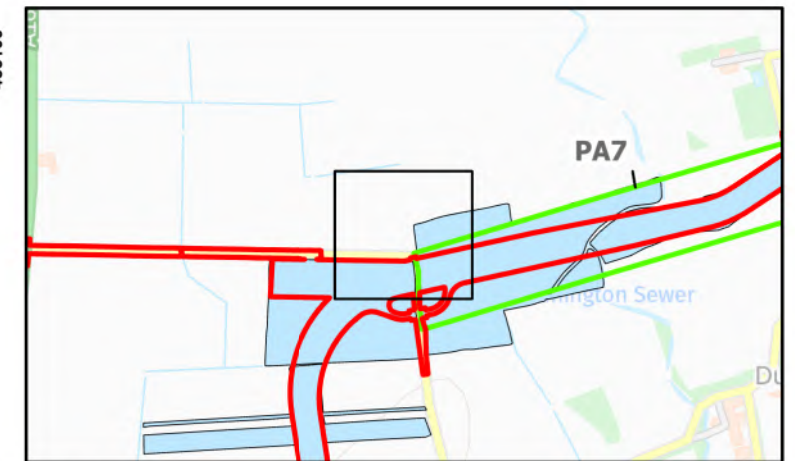
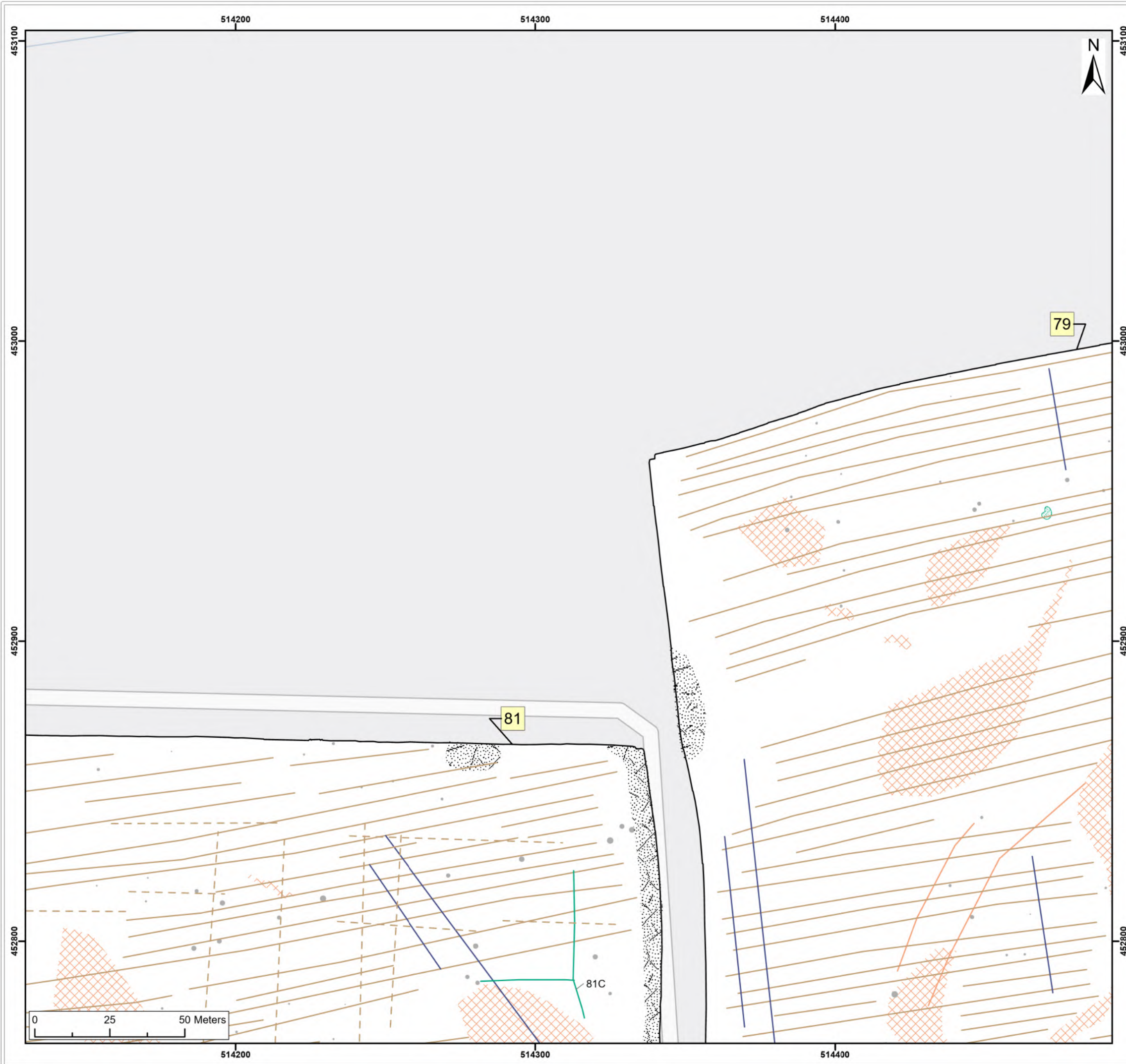
Title: Archive Interpretation:
79

Figure:22-7-486 Drawing No: PB2340-RHD-ZZ-ZZ-DR-Z-0486

Co-ordinate system: British National Grid	Page Size: A3	Scale: 1:1,250
--	------------------	-------------------

Project: Dogger Bank South Offshore Wind Farms	Report: Archaeological Geophysical Survey Report
--	--





Legend:

Spread (Unclear Origin)	Historic Environment Records (events)
Spread (Geology/Natural)	Point
Spread (Magnetic Disturbance)	Line
Anomaly (Ferrous/Iron Spike)	Region
Linear Trend (Unclear Origin)	Historic Environment Records (monuments)
Linear Trend (Agricultural, Ploughing)	Monument, Building, Find spot
Linear Trend (Agricultural, Ridge and Furrow)	Monument
Linear Trend (Drainage)	Monument
Linear Trend (Geology/Natural)	


SX	P07	18/07/2024	Draft		SO	AG	JL
SUI	REV	DATE	DESCRIPTION		DRW	CHK	APR

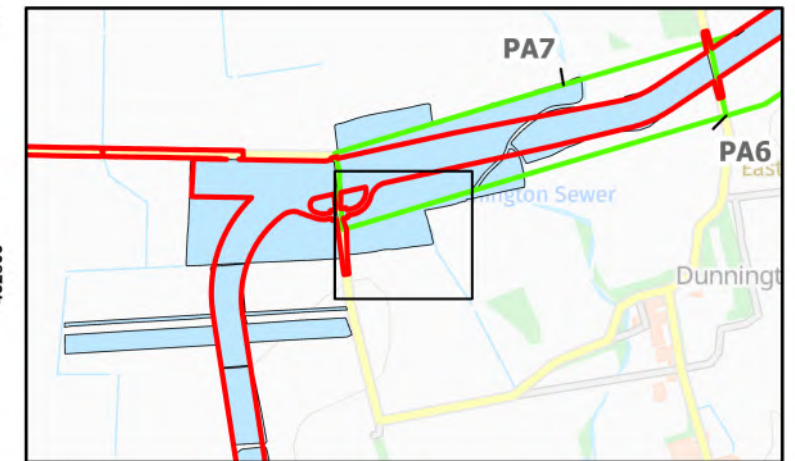
Title: Archive Interpretation:
79, 81

Figure:22-7-487 Drawing No: PB2340-RHD-ZZ-ZZ-DR-Z-0487

Co-ordinate system: British National Grid	Page Size: A3	Scale: 1:1,250
--	------------------	-------------------

Project: Dogger Bank South Offshore Wind Farms	Report: Archaeological Geophysical Survey Report
--	--





Legend:

Spread (Probable Archaeology)	Historic Environment Records (events)
Anomaly (Possible Archaeology)	Point
Spread (Unclear Origin)	Line
Spread (Geology/Natural)	Region
Spread (Magnetic Disturbance)	Historic Environment Records (monuments)
Anomaly (Ferrous/Iron Spike)	Monument, Building, Find spot
Spread (Ferrous/Iron Spike)	Monument
Linear Trend (Historic Feature)	Monument
Linear Trend (Unclear Origin)	
Linear Trend (Agricultural, Ploughing)	
Linear Trend (Agricultural, Ridge and Furrow)	
Linear Trend (Drainage)	
Linear Trend (Geology/Natural)	
Linear Trend (Service)	

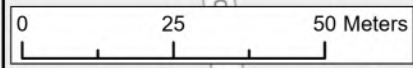
SX	P07	18/07/2024	Draft	SO	AG	JL
SUI	REV	DATE	DESCRIPTION	DRW	CHK	APR

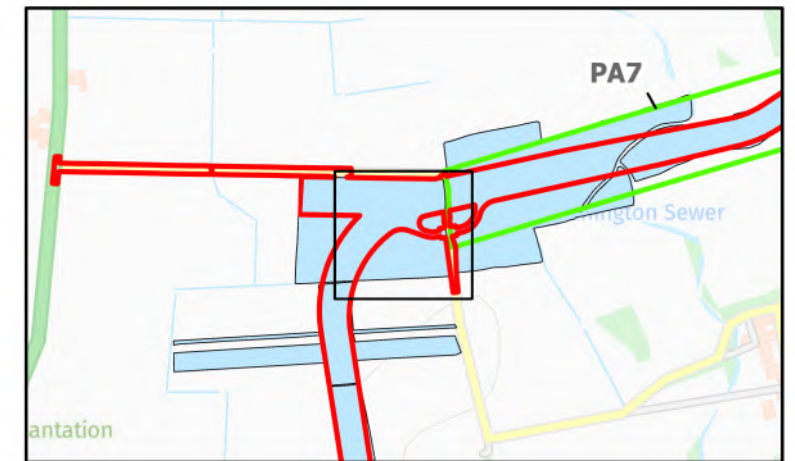
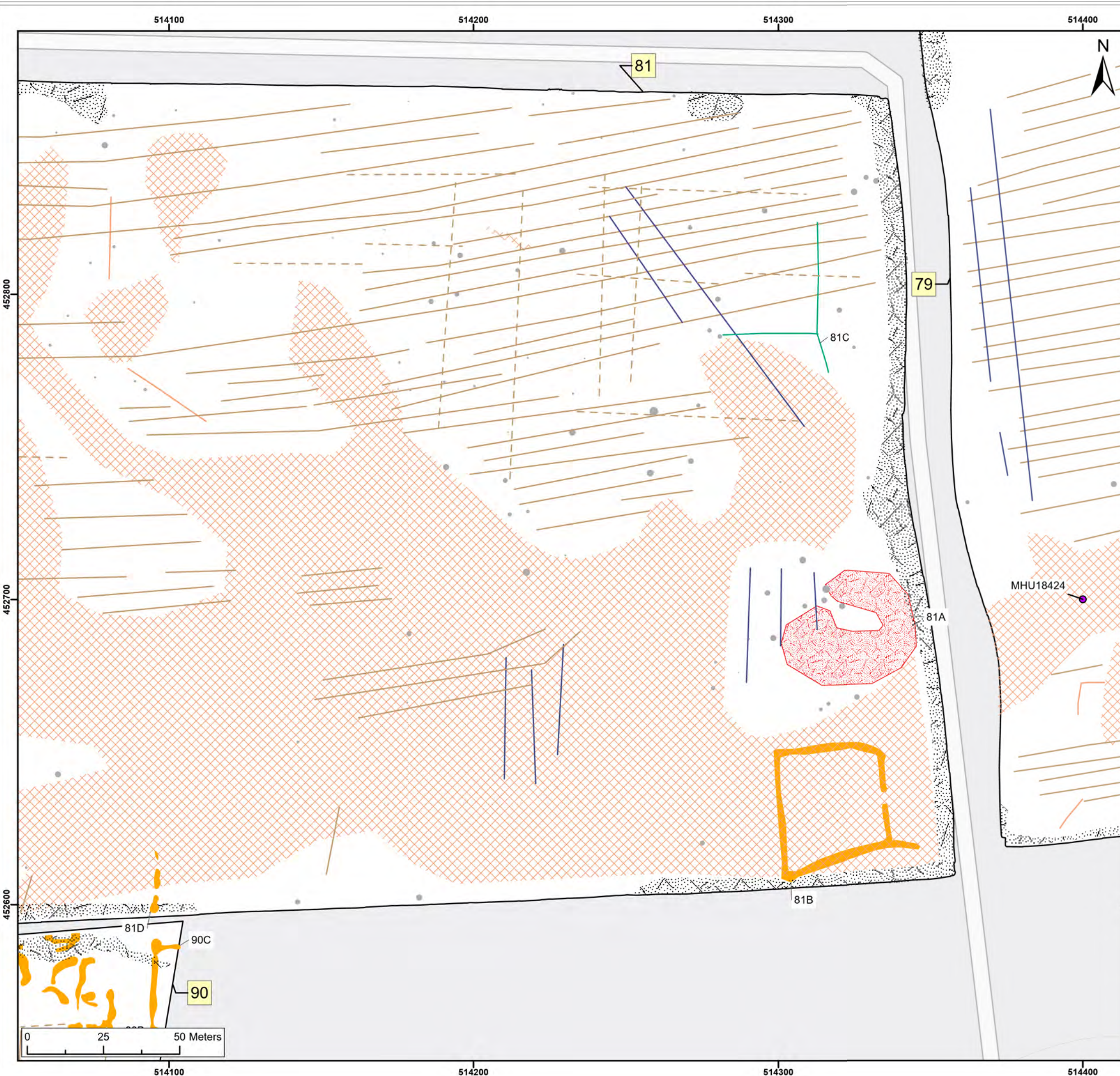
Title:
Archive Interpretation:
79, 81

Figure:22-7-488 Drawing No: PB2340-RHD-ZZ-ZZ-DR-Z-0488

Co-ordinate system: British National Grid	Page Size: A3	Scale: 1:1,250
--	------------------	-------------------

Project: Dogger Bank South Offshore Wind Farms	Report: Archaeological Geophysical Survey Report
--	--





Legend:

Spread (Probable Archaeology)	Historic Environment Records (events)
Anomaly (Possible Archaeology)	Point
Spread (Geology/Natural)	Line
Spread (Magnetic Disturbance)	Region
Anomaly (Ferrous/Iron Spike)	Historic Environment Records (monuments)
Linear Trend (Unclear Origin)	Monument, Building, Find spot
Linear Trend (Agricultural, Ploughing)	Monument
Linear Trend (Agricultural, Ridge and Furrow)	Monument
Linear Trend (Drainage)	
Linear Trend (Geology/Natural)	

SX	P07	18/07/2024	Draft	SO	AG	JL
SUI	REV	DATE	DESCRIPTION	DRW	CHK	APR

Title: Archive Interpretation:
79, 81

Figure:22-7-489	Drawing No: PB2340-RHD-ZZ-ZZ-DR-Z-0489	
Co-ordinate system: British National Grid	Page Size: A3	Scale: 1:1,250
Project: Dogger Bank South Offshore Wind Farms	Report: Archaeological Geophysical Survey Report	

